

Department of Criminology  
Indiana University of Pennsylvania  
G1 McElhaney Hall  
Indiana, Pennsylvania 15705-1075

(412) 357-2720  
(412) 357-4018 (FAX)



March 5, 1999

TO: Michael Gasbarre  
Assistant Director  
Local Government Commission

FROM: Rosemary L. Gido, Ph.D. *Rosemary Gido*  
Indiana University of PA

RE: Research Report, House Resolution 167

The bad weather the end of the week prevented me from mailing the report to you on time. Please note that I did not bind the report because I was unsure as to whether you would include the appendices in releasing it to the Task Force.

The brevity of the report pretty much illustrates the lack of good, substantive recent research on county police models and police consolidation in general. As I indicate in the report, we were advised by several of the major police "think tanks" to apply for a grant to do a comprehensive assessment of county law enforcement models in the United States! I purposely did not get into discussions of sheriff's law enforcement operations in other states (New York/Georgia for example) or county police operations (Maryland). What was coming from these investigations (no studies) were anecdotal and "political" testimonials to the worth of these models in the states/municipalities where they have "taken root." The reasons for the establishment of either model in particular locations are idiosyncratic. Therefore, the only "research" materials are reports/position papers, etc. which sound very much like the debates we have been hearing in Pennsylvania between the Sheriffs' Association and the County Commissioners' Association. To rely on this type of information for our report would not constitute the type of research strategy I believe we were asked to do.

I am departing for the annual conference of the Academy of Criminal Justice Sciences on Monday, March 8, and will not return until Saturday, March 13. I will give you a call on Monday, March 15, to see if you need anything else for the March 25 meeting.

HOUSE RESOLUTION 167  
RESEARCH REPORT

MARCH 5, 1999

INDIANA UNIVERSITY OF PA  
CRIMINOLOGY DEPARTMENT

ROSEMARY L. GIDO, PH.D.

**HOUSE RESOLUTION 167  
RESEARCH INITIATIVES  
INDIANA UNIVERSITY OF PENNSYLVANIA  
CRIMINOLOGY DEPARTMENT**

The primary objective of the research initiatives conducted by Indiana University of Pennsylvania has been to gather information to clarify questions raised by the House Resolution Task Force in its discussions the last year. The deliberations of the House Resolution 167 Task Force have shifted the focus of the research from *profiling the original 23 municipalities without local police service* to *researching cost models of police service delivery* to *assessing models of county policing*. Each of these topics has been researched, and the findings are summarized below.

The Spatial Sciences Research Center of Indiana University of Pennsylvania created a data set of the 23 selected municipalities, linking selected 1990 U.S. census variables, and listing the incident types for each municipality, as provided by the Pennsylvania State Police. The "matching" of these communities to similar communities *with local police service* and the subsequent *comparative analysis* were not completed, given the Task Force's directive in September to re-focus the research on county law enforcement models.

For the most part, the research, particularly on *cost models* and *county policing models*, has not been fruitful. In discussions with police "think tanks"\* across the United States, it has been determined that there have been no recent comprehensive studies of these topics. *Models of county policing* and the broader issue of *county law enforcement*, have not been systematically described in the literature. **Therefore, there are no substantive data or studies from which to draw to support either a county police model or a sheriff's department law enforcement model.** In the researcher's view, the Law Enforcement Assistance Administration technical assistance studies of the 1970s remain the model for addressing the issue – tailoring the feasibility of the who/what/when/where/ and why of consolidation to the particular departments and their geographic, demographic, fiscal, legal, and administrative needs.

#### **Municipalities Without Local Police Service**

**Appendix 1** includes the descriptive data on the 23 townships with populations greater than 9,000 persons, without local police service. In addition to the summary map showing their location in the Commonwealth, there is a map showing the township's location within its home county. For each township, the researcher selected *population characteristics, housing characteristics, and economic characteristics* available from the 1990 U.S. census. These variables were selected based on their relationship to crime rates and police service delivery issues. They include:

\*National Sheriff's Association, Police Executive Research Forum, International Association of Chiefs of Police, The Police Foundation (and the National Association of Counties). The researchers were, in fact, advised to apply for a grant to the National Institute of Justice to conduct a comprehensive assessment of county law enforcement models in the United States.

<u>Population Characteristics</u>	<u>Housing Characteristics</u>	<u>Economic Characteristics</u>
<b>Total Population:</b>	<b>Total Housing Units:</b>	<b>Median Household Income '89</b>
<b>Under 18</b>	<b>Persons per H.U.</b>	<b>Median Family Income '89</b>
<b>Over 65</b>	<b>One Unit H.U.</b>	<b>Per Capita Income '89</b>
<b>Total Pop by Sex</b>	<b>Ten Unit H.U.s</b>	<b>Household Income '89</b>
<b>Total Male</b>	<b>Aver.# Rooms</b>	<b>Race of Householder/income</b>
<b>Total Female</b>	<b>Housing Units/Owner type</b>	<b>#Households in '89</b>
<b>Ethnicity Total</b>	<b>Owner occupied</b>	<b>Households/Soc. Secur income</b>
<b>Ethicity by age</b>	<b>Renter occupied</b>	<b>Households/Retire. Income</b>
<b>And sex</b>	<b>Housing Unit Values</b>	<b>Households/Pub. Assist.</b>
<b>Urban and Rural (%)</b>	<b>Housing Unit Occupan.</b>	<b>Poverty Stat by Age and Sex/</b>
<b>Sex by Marital Status</b>	<b>Owner Occ. Housing values</b>	<b>Income above Poverty Level</b>
<b>Institutionalized Persons</b>	<b>Renter Occ. Housing-rent</b>	<b>Income below Poverty Level</b>
		<b>Ratio-Income to Poverty Lev.</b>

Appendix 2 includes a summary of the number and type of incidents as recorded by the Pennsylvania State Police for each township.

While no further analyses were conducted on these data, the original proposed comparative study to a matched sample of Pennsylvania townships *with local police service* could still be initiated. (as well as drawing another *sample of Pennsylvania municipalities of 5,000 or more*, based on Governor's Ridge's most recent proposal to bill communities for State Police service).

#### **Police Service Delivery Cost Models/Consolidation**

As noted above, the researchers\* we unable to identify a **general cost modeling methodology** applicable to police service delivery and consolidation. However, analyses of the costs and benefits which accrue from police consolidation have been applied to specific municipalities. The methods used in these studies could be utilized to applied cases in Pennsylvania.

#### **Cost Benefit Analysis**

The most recent and, indeed, the only study to address the operating costs and benefits of police consolidation was conducted on the Northern York (PA) County Police Department created in 1972. John Krimmel (1997), using a quasi-experimental research design, compared this consolidated police agency with a comparative group of eight police departments in Lancaster County (PA).

To insure comparability, he matched the consolidated group and comparison group by **population, land area and density, road miles, income tax level, market value of real estate, other tax rates, dollar amount of the municipal general fund, policing expenditures (generally and per capita), number of police, and number of incidents handled by police.**

\*Drs. Paul McCauley and Rosemary Gido also reviewed the cost accounting system of the Pennsylvania State Police and determined it would be invalid to break down the aggregated costs of state police service delivery to estimate the costs of newly formed local police departments in the municipalities currently without local police coverage.

The results of the study found that the total costs of the consolidated police agency were 28 percent less than in the eight comparison police departments. Other police cost savings included:

per capita costs	- 25 per cent less
cost per crime incident	- 50 per cent less
cost per call	- 70 per cent less
#vehicles/#officers	- 56 per cent less/34 per cent fewer

Additionally, the consolidated agency had a centralized records unit, streamlined communications, and several specialized units (investigations/juvenile specialists/canine). The consolidation had also permitted the department to establish better training opportunities for police and to compete for state grant funding for proactive police programming.

At the same time, and based on other research on police consolidation, the author identified some negative aspects of police consolidation:

- Small municipalities surrender local control of police service
- Fiscal benefits may not be achieved if the consolidation is not well planned
- There is a potential loss of employment of police officers

#### Scale Economies and Police Department Consolidation

There is a small body of research conducted by economists to **estimate economies of scale achieved through the consolidation of police departments** (Votey and Phillips, 1972; Chapman, et al., 1975; Darrough and Heineke, 1979; Mehay, 1979; Gyimah-Grempong, 1986). In the most recent study, Finney (1997) tested for scale economies in Los Angeles County, where over 45 per cent of the jurisdictions "provide police service through intergovernmental agreement" (p. 121).

Using data from 14 municipal police departments for the period 1989-1992, Finney defined police outputs using arrest and crime rates and inputs relying on total expenditures by department. The findings, based on the application of sophisticated econometric techniques, show that the cost of producing either safety or arrests rises at a faster rate than do the outputs. For example, consolidating the 14 independent jurisdictions would cost \$472.78 per capita to produce the same total number of arrests as the 14 separate departments in 1992 (p. 126). These findings are similar to those of Gyimah-Brempong (1986), who, using the same methods, found police consolidation (in Florida) to increase costs.

It is important to note that the finding of inefficiency resulting from consolidation was based on *jurisdictions consolidating individually with one another*; the research did not measure the efficiency of incorporation through a *county police department model* (Finney, p. 126). **It is also difficult to generalize from these studies because of the difference in time periods, their dissimilar methodologies, and the different police service environments studied—some urban, some suburban.**

### Consolidation and Size of Police Departments

The major impetus for the study of police consolidation came from the President's Commission on Law Enforcement (1967) and a number of other study commissions from the early 1970s which criticized the highly fragmented system of American law enforcement (Advisory Commission on Intergovernmental Relations, 1971; Committee for Economic Development, 1972; National Advisory Commission on Criminal Justice Standards and Goals, 1973).

The President's Commission suggested that "each metropolitan area and each county should take action directed towards the pooling, or consolidation, of services through the particular techniques that will provide the most satisfactory law enforcement services and protection at the lowest cost" (LaGrange, 1987:8). **The hypothesis that regionalization or consolidation would increase the effectiveness of police agencies was challenged by Elinor Ostrom and her colleagues at the University of Indiana** with a series of studies conducted in 1970, 1973, and 1974-75.

In her early work, Ostrom concluded that small police departments cost more per capita than larger ones. However, she interpreted this to mean that small police agencies were providing a higher level of service. (*Policing British Columbia*, 1990; 34).

The 1974-75 study, *Policing Metropolitan America* (Ostrom, et al.,) was funded by a grant from the National Science Foundation to **study the effects of agency size on police performance**. Questionnaires were sent to 1,454 police departments in 80 metropolitan areas, with questions focusing on individual indicators of service quality. Public opinion surveys and police officials' interviews supplemented the large survey.

While the major findings were the high level of coordination and cooperation between jurisdictions and the dependency of small departments on full-service departments for specialized services, Ostrom maintained that small departments placed more officers in patrol than did large departments and were thus more effective than full-service departments. She observed that "more, not fewer, officers would be needed (in a consolidated force) to maintain current patrol densities in the areas now patrolled by small departments (*Policing British Columbia*, 1990; 35).

To what degree are the findings of Ostrom still relevant to policing in the United States in 1999/2000? First, even in her time, Ostrom's research methods were criticized—particularly her use of answers on attitude surveys as empirical measures of "police productivity or output." Second, given the passage of time and changes in policing philosophy and organization, an updated study of the issue of police department size, efficiency, and consolidation is long overdue. Third, the contemporary research focus in policing is on **community-oriented policing**, explaining the lack of systematic studies returning to the issues addressed in the work of Ostrom and her colleagues.\*

**\*One recent study to address the issue of department size and quality of performance examined these issues for rural police departments. It concluded that "studies of agency size and police performance show that small departments can be quite effective and that small and rural are not interchangeable terms when describing police departments." In Weisheit, R., D. Falcone, and L. Wells. *Rural Crime and Rural Policing* (1994). Washington D.C.: National Institute of Justice—Research in Action.**

**Law Enforcement Assistance Administration County Consolidation Technical Assistance Studies**

The chart summarizes the work of LEAA county consolidation technical assistance studies for the period 1972-1978. These reports are presented here as models to draw upon for studies in Pennsylvania which might be recommended by the HR 167 Task Force. The reports provide valuable insights into: the methodology for assessing police consolidation efforts at the county level, types and levels of consolidation, and the development of consolidation plans.

COUNTY/ LOCATION	METHODOLOGY YEAR OF STUDY	PROBLEMS	CONSOLIDATION RECOMMENDATION
Archuleta, Delores, & Montezuma CO	Needs Assessment 1972	Duplication of services and manpower	Develop civilian clerical personnel - Dept. of Public Safety to serve both counties
McCormick Co. SC	Feasibility Study 1972	Small departments/ duplication of services	Consolidate Sheriff's Dept. with town police dept./consolidate Detention facilities, communication Base operations, equipment.
Union Co IA	Findings from Study/ Design Records keeping 1973	Communication County/McCormick P.D.	Consolidation of communication records keeping infrastructure
Clear Creek/ Gilpin Co. CO	Feasibility Study 1973	Limited resources of both counties	Reduce detention/corrections - state asst. for law enforcement Field services under one dept.
York Co. SC	Feasibility Study 1973	Inadequate services	Consol. Staff/field/auxiliary svcs.
Martin Co. & Stanton P.D.	Feasibility Study 1973	inadequate facilities reorganization of govt.	Rejected full consolidation – share facility records/personnel
Portland/ Multnomah Co OR	Staff Report Feasibility of Consolidation 1974	Project to prepare for consolidation	Reorganization of police line functions, merger of police admin. activities, establishment of county Police department
Des Moines Co IA	Feasibility Study 1974	Rural crime, duplication improve communications	Consolidation of services – records, communications, planning and Research functions
Franklin Co./ Pasco P.D. WA	Financial Management 1976	Assigning equitable cost to sheriff/police dept. Who share functions	Action plan to define current arrangement – cost accounting system to charge each for share Of joint services
Suffolk Co. NY	Feasibility Study 1976	Merger of laboratories	Action plan re: the merger

<b>COUNTY/ LOCATION</b>	<b>METHODOLOGY YEAR OF STUDY</b>	<b>PROBLEMS</b>	<b>CONSOLIDATION RECOMMENDATIONS</b>
Saluda Co SC	Feasibility Study 1976	Effectiveness/ efficiency of rural policing	Analyses of costs, crime rates service calls, services, equipment
Converse Co & Douglas P.D	Feasibility Study 1977	Poor relations between police departments; economy of scale	Establish a centralized commun. system and shared facility – also merge records, investigations, and training
Wenatchee P.D. & Chelan	Records Systems 1977	Communication and records efficiency	Long-range recommendation to construct new building with Consolidated records unit.
Baker City & Baker Co OR	Evaluation Study 1977	Sheriff's criminal records system	Merge city and county records and commun. Facilities.
Summit Co CO	Feasibility Study 1977	Need for expanded police presence	Feasible need for consolidation given growth of population and tourism
Allegheny Co. PA	Annual Report Planning Council 1978	Costs assoc. with large no. of p.d.'s	Review of model police agency - regionalization options
Junction City & Geary Co KS	Feasibility Study 1978	Efficiency	Comprehensive review of legal, statutory resources, etc. found consolidation both feasible and practical
Nassau Co.NY	Feasibility Study 1978	Duplication of services and patronage positions	Consolidation recommended - reduce costs and improve law enforcement



## REFERENCES

- Chapman, J. I., W. Z. Hirsch, and S. Sonenblum (1975). "Crime Prevention, The Police Production Function, and Budgeting." *Public Finance*, Vol. 30, No. 2, pp. 197-215.
- Crank, J. P. (1990). "Patterns of Consolidation among Public Safety Departments, 1978-88." *Journal of Police Science and Administration*, Vol. 17, pp. 277-88.
- Darrough, M. N. and J. M. Heineke (1979). "Law Enforcement Agencies and Multiproduct Firms: An Econometric Investigation of Production Cost." *Public Finance*, Volume 34, No. 2, pp. 176-95.
- Finney, M. (1997). "Scale Economies and Police Department Consolidation: Evidence from Los Angeles." *Contemporary Economic Policy*, Vol. 15, pp. 121-26.
- Gyimah-Brempong, K. (1987). "Economies of Scale in Municipal Police Departments: The Case of Florida." *Review of Economics and Statistics*, Vol. 69, No. 2, pp. 352-56.
- Kenny, J. P., Adams, G. B. and Vito, G. F. (1982). "Consolidation of Police Services: An Opportunity for Innovation." *Journal of Police Science Administration*, No. 10, pp. 466-72.
- Krimmel, J. T. (1997). "The Northern York County Police Consolidation Experience: An Analysis of the Consolidation of Police Services in Eight Pennsylvania Rural Communities." *Policing: An International Journal of Police Strategies and Management*, Vol. 20, No. 3, pp. 497-507.
- LaGrange, R. L. (1987). "The Future of Police Consolidation." *Journal of Contemporary Criminal Justice*, Vol. 3, No. 1, pp. 6-16.
- Mehay, S. L. (1979). "Intergovernmental Contracting for Municipal Police Services: An Empirical Analysis." *Land Economics*, Vol. 55, No. 1, pp. 59-72.
- Ostrom, E., R. B. Parks, and G. P. Whitaker (1978). *Patterns of Metropolitan Policing*. Cambridge, Massachusetts: Ballinger Publishing Co.
- Ostrom, E., R. B. Parks, and G. P. Whitaker. *Policing Metropolitan America*. National Science Foundation, Washington, D.C. n.d.
- Policing British Columbia in the Year 2001: Report of the Regionalization Study Team* (1990). Victoria: Ministry of Solicitor General, Police Services Branch.
- Rubin, R. S. (1986). "Consolidation of Police and Fire Services." *Journal of Police Science and Administration*, Vol. 12, pp. 221-6.
- Staley, S. (1993). "Bigger Is Not Better: The Virtues of Decentralized Government." *USA Today* March, pp. 10-15.
- Votey, H. and L. Phillips (1972). "Police Effectiveness and the Production Function for Law Enforcement." *Journal of Legal Studies*. Vol. 1, pp. 423-36.

## REFERENCES: COUNTY POLICING TECHNICAL ASSISTANCE REPORTS

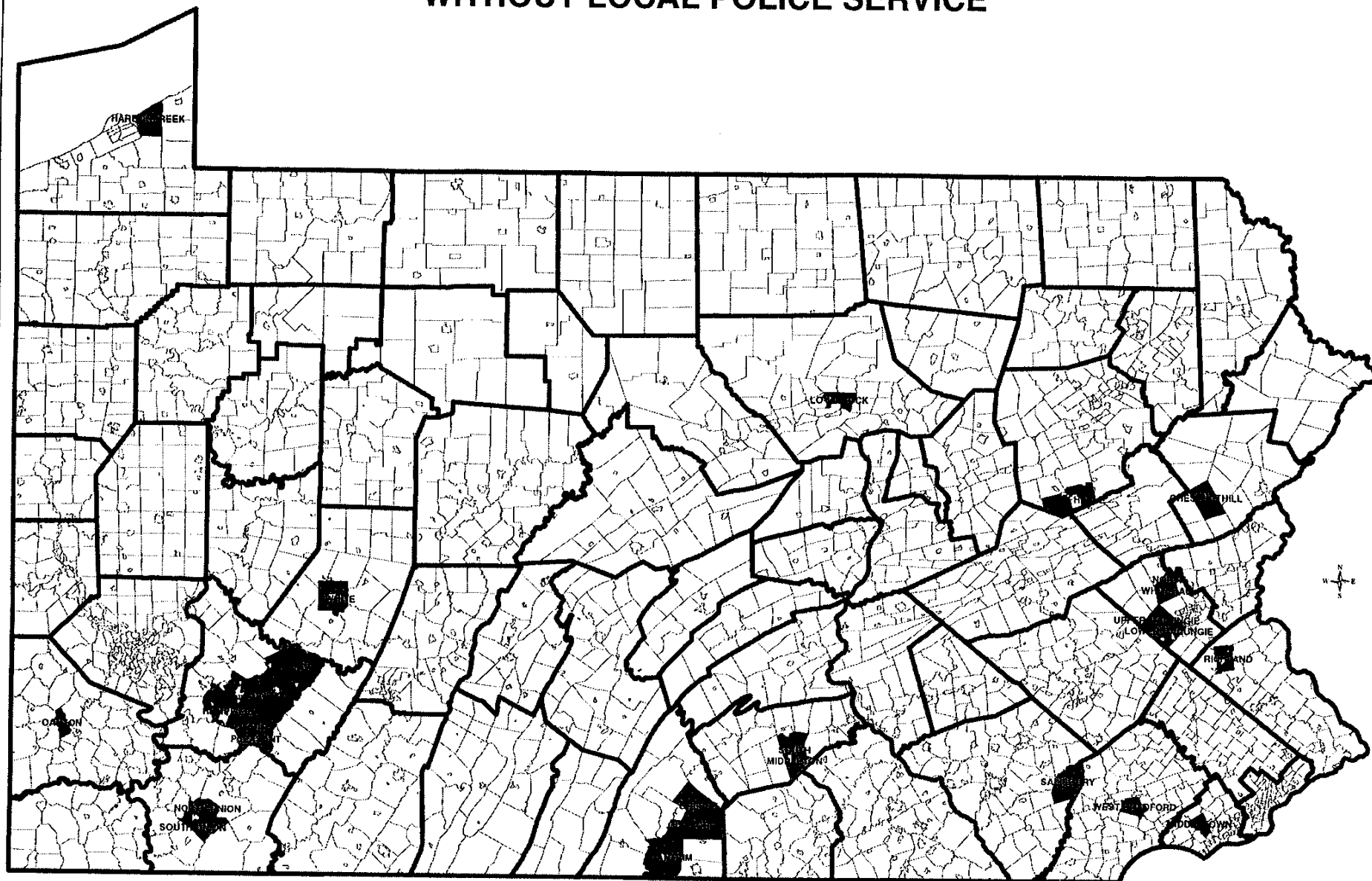
- Albert, S., W. Kincheloe, P. Kraable, and G. Pauly (1974). *Police Consolidation Study of Des Moines County (IA) Police Technical Assistance Report*. U.S. Department of Justice Law Enforcement Assistance Administration: Westinghouse Justice Institute.
- Albert, S., W. Kincheloe, and G. Pauly (1973). *Union County (IA) – Analysis of Requirements For Law Enforcement Consolidation – Police Technical Assistance Report*. U.S. Department of Justice Law Enforcement Assistance Administration: Westinghouse Justice Institute.
- Allegheny County (PA) – Regional Planning Council – Toward A Safer Community (1978)*. Pennsylvania Governor's Justice Commission: Allegheny Regional Planning Council.
- Chapman, S. G. (1977). *Baker City and Baker County (OR) – City-County Police Consolidation Study – Police Technical Assistance Report*. U.S. Department of Justice Law Enforcement Assistance Administration: Public Administration Service.
- Eastman, G. D. (1972). *Archuleta County and Pagosa Springs (CO) – Consolidation of Services, Montezuma and Delores Counties (CO) Centralization of Public Safety Facilities- Police Technical Assistance Report*. U.S. Department of Justice Law Enforcement Assistance Administration: Public Administration Service.
- Eastman, G. D. (1973). *Clear Creek and Gilpin Counties (CO) – Study of Feasibility of Consolidating Law Enforcement Functions – Police Technical Assistance Report*. U.S. Department of Justice Law Enforcement Assistance Administration: Public Administration Service.
- Ernst, M. (1994). *What Impact Will Consolidation of Police Services by Small and Medium Size Police Agencies Have on Community Oriented Policing by the Year 2003?* Sacramento: California Commission on Peace Officer Standards and Training.
- Felkenes, G. (1973). *York County (SC) – Study of Impact of Area Growth on Law Enforcement - Police Technical Assistance Report*. U.S. Department of Justice Law Enforcement Assistance Administration: Public Administration Service.
- Francini, J. F. (1972). *McCormick County (SC) – Police Consolidation Study Police Technical Assistance Report*. U.S. Department of Justice Law Enforcement Assistance Administration: Westinghouse Justice Institute.
- Girard, C. M. (1977). *Assessment of the Potential for Law Enforcement Consolidation – Police Technical Assistance Report*. U.S. Department of Justice Law Enforcement Assistance Administration: Public Administration Service.
- Herley, P.G. (1989). *How Can the Consolidation of Functions Between Small California Police Departments Ensure the Departments' Viability by the Year 2000?* Sacramento: California Commission on Peace Officer Standards and Training.

**REFERENCES: COUNTY POLICING  
TECHNICAL ASSISTANCE REPORTS**

- Ingram, R. F. (1977). *Wenatchee (WA) Police Department and Chelan County (WA) Sheriff's Department – Record System Consolidation Feasibility Study – Police Technical Assistance Report*. U.S. Department of Justice Law Enforcement Assistance Administration: Public Administration Service.
- Junction City and Geary County (KS) - *City/County Police Consolidation Study*. U.S. Department of Justice Law Enforcement Assistance Administration: Public Administration Service.
- Jurisdictional Consolidation of Police Services – Legal Aspects* (1976). Sacramento: California Commission on Peace Officer Standards and Training.
- Koepsell, T. W. (1977). *Converse County (WY) – Consolidation Feasibility Study – Police Technical Assistance Report*. U.S. Department of Justice Law Enforcement Assistance Administration: Public Administration Service.
- Krajick, K. (1979). "Consolidation." *Police Magazine*, Vol. 2, No. 1, pp. 47-56.
- LaGrange, R. L. (1987). "Future of Police Consolidation." *Journal of Contemporary Criminal Justice*, Vol. 3, No. 1, pp. 6-16.
- Lloyd, G. S. (1973). *Martin County (TX) – Sheriff's Department and Stanton (TX) – Police Department – Management and Consolidation Study – Police Technical Assistance Report*. U.S. Department of Justice Law Enforcement Assistance Administration: Public Administration Service.
- Offenburger, C. (1979). "Contract Policing – Who Will Pay the Bill?" *Police Magazine*, Vol. 2, No. 1, pp. 57-60.
- Portland/Multnomah County (OR) – Police Consolidation Project – Staff Report*. U.S. Department of Justice Law Enforcement Assistance Administration: Oregon Law Enforcement Council.
- Reed, P. F. (1978). *Feasibility Study of Police Consolidation in the County of Nassau, New York*. Master's Dissertation: G.W. Post Center of Long Island, NY.
- Riley County (KS) Comprehensive Evaluation of Countywide Law Enforcement* (1979). U.S. Department of Justice Law Enforcement Assistance Administration: Public Administration Service.
- Schmidt, R. (1993). *Future Model for Delivery of Police Services in an Urban County by the Year 2002*. Sacramento: California Commission on Peace Officer Standards and Training.

# **APPENDIX 1**

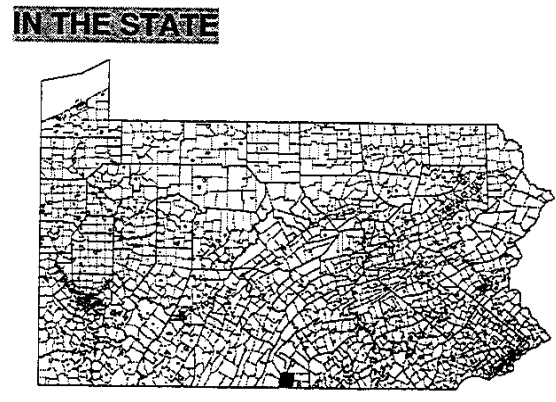
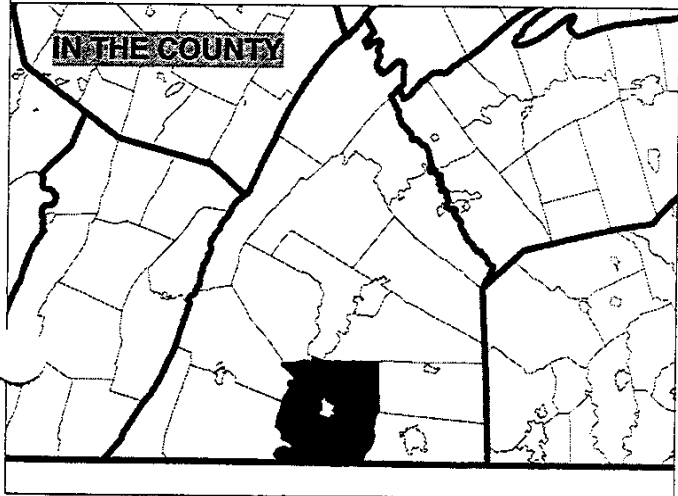
# MUNICIPALITIES WITH POPULATIONS GREATER THAN 9,000 PERSONS WITHOUT LOCAL POLICE SERVICE



Source: 1995 TIGER/Line Files, U.S. Census Bureau

Prepared By: Spatial Sciences Research Center,  
Indiana University of Pennsylvania - September 1998

# ANTRIM TOWNSHIP, FRANKLIN COUNTY



## ANTRIM TOWNSHIP, FRANKLIN COUNTY

POPULATION CHARACTERISTICS	
<b>Total Population:</b>	10107
Population under 18:	2740
Population over 65:	919
<b>Population by Sex(Total):</b>	
Total Male	5100
Total Female	5007
<b>Ethnicity (Total): From STF1A</b>	
Total White	9998
Total Black	50
Total Other	59
<b>Under Age 18:</b>	
Total White	2697
Total Black	21
Total Other	22
<b>Over Age 18:</b>	
Total White	7301
Total Black	29
Total Other	37
<b>Urban and Rural</b>	
Urban	1221
Rural	8886
Percent Urban	12.08
Percent Rural	87.92
<b>Population Age 15 to 24:</b>	1472
Percent of Total Population:	14.56
Total Male:	773
Percent of Total Population:	7.65
Percent of Age Group:	52.51
White Males:	773
Black Males:	0
Total Female:	684
Percent of Total Population:	6.77
Percent of Age Group:	46.47
White Females:	673
Black Females:	11
Total Other:	15
Percent of Total Population:	0.15
Percent of Age Group:	1.02
<b>Sex by Marital Status</b>	
<b>Male:</b>	
Never Married:	890
Now Married:	2860
Widowed:	57
Divorced:	138
<b>Female:</b>	
Never Married:	694
Now Married:	2772
Widowed:	269
Divorced:	175
<b>Group Quarters By Age</b>	
<b>Institutionalized Persons:</b>	
Under 18 years:	0
18 to 64 years:	0
65 years and over:	0
<b>Other Persons in Group Quarters:</b>	
Under 18 years:	0
18 to 64 years:	0
65 years and over:	0

HOUSING CHARACTERISTICS	
<b>Total Housing Units</b>	3652
Persons per housing unit	2.77
Housing Units with one unit	2878
Housing Units with ten (10) or more units	24
Mean Number of Rooms per Housing Unit	6.1
<b>Housing Units by Owner Type</b>	
Number of Owner Occupied Units	2894
Number of Renter Occupied Units	610
<b>Housing Unit Values</b>	
Mean House Value	80800
Median House Value	75600
Mean Contract Rent	307
<b>Housing Unit Occupancy Status</b>	
Occupied Units:	3504
Vacant Units:	148
<b>Owner Occupied Housing Units: Value</b>	
Less than \$15,000:	7
\$15,000 to \$19,999:	24
\$20,000 to \$24,999:	14
\$25,000 to \$29,999:	28
\$30,000 to \$34,999:	33
\$35,000 to \$39,999:	30
\$40,000 to \$44,999:	92
\$45,000 to \$49,999:	76
\$50,000 to \$59,999:	225
\$60,000 to \$74,999:	493
\$75,000 to \$99,999:	643
\$100,000 to \$124,999:	260
\$125,000 to \$149,999:	130
\$150,000 to \$174,999:	8
\$175,000 to \$199,999:	0
\$200,000 to \$249,999:	6
\$250,000 to \$299,999:	5
\$300,000 to \$399,999:	0
\$400,000 to \$499,999:	0
\$500,000 or more:	0
<b>Renter Occupied Housing Units: Gross Rent</b>	
Less than \$100:	0
\$100 to \$149:	8
\$150 to \$199:	30
\$200 to \$249:	56
\$250 to \$299:	81
\$300 to \$349:	65
\$350 to \$399:	33
\$400 to \$449:	59
\$450 to \$499:	65
\$500 to \$549:	20
\$550 to \$599:	16
\$600 to \$649:	21
\$650 to \$699:	13
\$700 to \$749:	0
\$750 to \$999:	0
\$1,000 or more:	7
No cash rent:	52

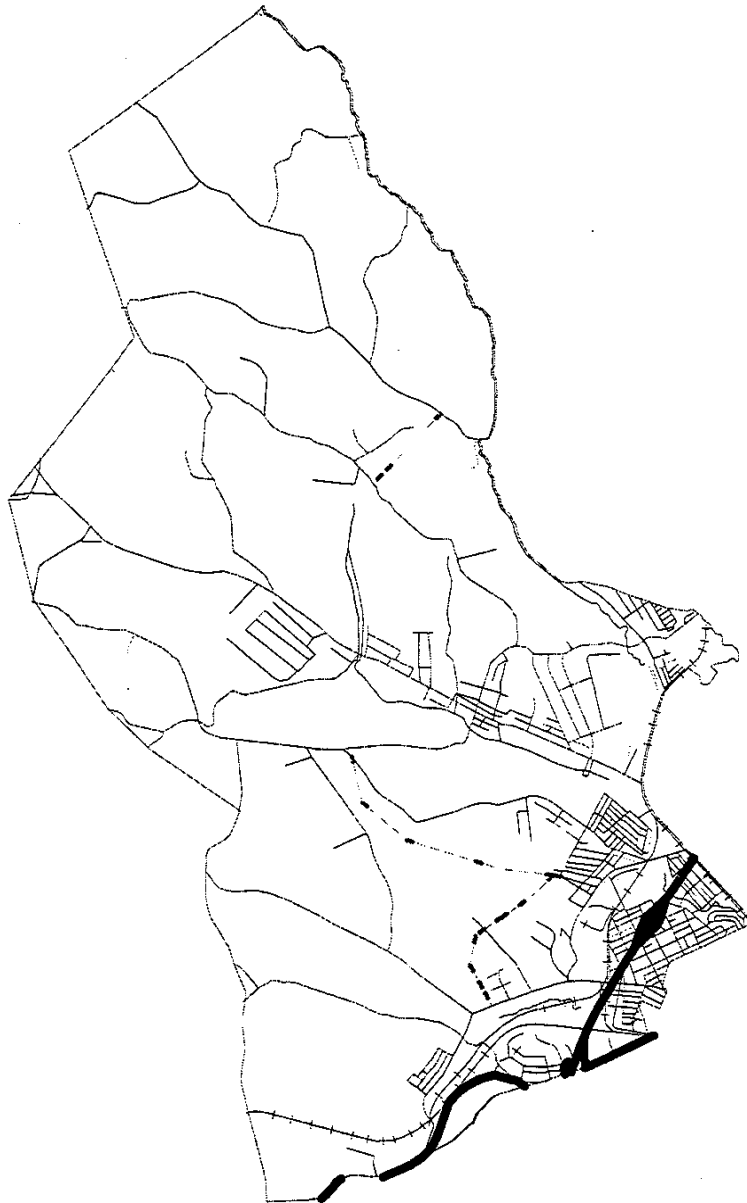
## ANTRIM TOWNSHIP, FRANKLIN COUNTY

### ECONOMIC CHARACTERISTICS

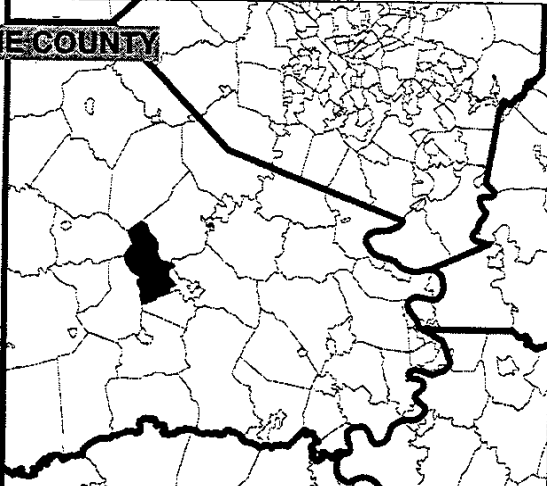
Median Household Income in 1989:	31153	Households in 1989:	3505
Median Family Income in 1989:	32978	Households with Social Security Income in 1989	728
Per Capita Income in 1989:	12444	Percent of Total Households	20.77
Household Income in 1989		Households with Retirement Income in 1989	466
Less than \$5,000	97	Percent of Total Households	13.30
\$5,000 to \$9,999	157	Households with Public Assistance Income in 1989	81
\$10,000 to \$12,499	109	Percent of Total Households	2.31
\$12,500 to \$14,999	144	Poverty Status in 1989 by Sex by Age:	
\$15,000 to \$17,499	204	Income in 1989 Above Poverty Level	
\$17,500 to \$19,999	148	Male:	
\$20,000 to \$22,499	182	Under 5 years:	367
\$22,500 to \$24,999	199	5 years	77
\$25,000 to \$27,499	186	6 to 11 years	416
\$27,500 to \$29,999	202	12 to 17 years	469
\$30,000 to \$32,499	270	18 to 64 years	3200
\$32,500 to \$34,999	147	65 to 74 years:	253
\$35,000 to \$37,499	120	75 years and over:	123
\$37,500 to \$39,999	173	Female:	
\$40,000 to \$42,499	115	Under 5 years:	370
\$42,500 to \$44,999	195	5 years	76
\$45,000 to \$47,499	104	6 to 11 years	362
\$47,500 to \$49,999	106	12 to 17 years	440
\$50,000 to \$54,499	207	18 to 64 years	3011
\$55,000 to \$59,999	82	65 to 74 years:	279
\$60,000 to \$74,999	192	75 years and over:	179
\$75,000 to \$99,999	104	Income in 1989 Below Poverty Level	
\$100,000 to \$124,999	19	Male:	
\$125,000 to \$149,999	8	Under 5 years:	24
\$150,000 or more	35	5 years	11
Race of Householder by Household Income in 1989		6 to 11 years	36
White:		12 to 17 years	6
Less than \$5,000	97	18 to 64 years	66
\$5,000 to \$9,999	157	65 to 74 years:	24
\$10,000 to \$14,999	253	75 years and over:	13
\$15,000 to \$24,999	733	Female:	
\$25,000 to \$34,999	785	Under 5 years:	17
\$35,000 to \$49,999	801	5 years	21
\$50,000 to \$74,999	461	6 to 11 years	17
\$75,000 to \$99,999	104	12 to 17 years	26
\$100,000 or more	62	18 to 64 years	156
Black:		65 to 74 years:	25
Less than \$5,000	0	75 years and over:	23
\$5,000 to \$9,999	0	Ratio of Income in 1989 to Poverty Level	
\$10,000 to \$14,999	0	Under .50	150
\$15,000 to \$24,999	0	.50 to .74	168
\$25,000 to \$34,999	20	.75 to .99	147
\$35,000 to \$49,999	5	1.00 to 1.24	232
\$50,000 to \$74,999	14	1.25 to 1.49	344
\$75,000 to \$99,999	0	1.50 to 1.74	515
\$100,000 or more	0	1.75 to 1.84	198
Other:		1.85 to 1.99	495
Less than \$5,000	0	2.00 and over	7838
\$5,000 to \$9,999	0		
\$10,000 to \$14,999	0		
\$15,000 to \$24,999	0		
\$25,000 to \$34,999	0		
\$35,000 to \$49,999	7		
\$50,000 to \$74,999	6		
\$75,000 to \$99,999	0		
\$100,000 or more	0		



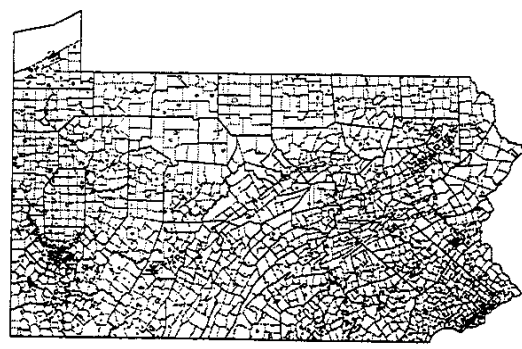
# CANTON TOWNSHIP, WASHINGTON COUNTY



**IN THE COUNTY**



**IN THE STATE**



## CANTON TOWNSHIP, WASHINGTON COUNTY

POPULATION CHARACTERISTICS	
<b>Total Population:</b>	9256
Population under 18:	2204
Population over 65:	1322
<b>Population by Sex(Total):</b>	
Total Male	4417
Total Female	4839
<b>Ethnicity (Total): From STF1A</b>	
Total White	8909
Total Black	306
Total Other	41
<b>Under Age 18:</b>	
Total White	2106
Total Black	82
Total Other	16
<b>Over Age 18:</b>	
Total White	6803
Total Black	224
Total Other	25
<b>Urban and Rural</b>	
Urban	7985
Rural	1271
Percent Urban	86.27
Percent Rural	13.73
<b>Population Age 15 to 24:</b>	1206
Percent of Total Population:	13.03
Total Male:	544
Percent of Total Population:	5.88
Percent of Age Group:	45.11
White Males:	531
Black Males:	13
Total Female:	634
Percent of Total Population:	6.85
Percent of Age Group:	52.57
White Females:	577
Black Females:	57
Total Other:	28
Percent of Total Population:	0.30
Percent of Age Group:	2.32
<b>Sex by Marital Status</b>	
Male:	
Never Married:	912
Now Married:	2232
Widowed:	91
Divorced:	236
Female:	
Never Married:	749
Now Married:	2341
Widowed:	577
Divorced:	318
<b>Group Quarters By Age</b>	
Institutionalized Persons:	
Under 18 years:	0
18 to 64 years:	7
65 years and over:	52
Other Persons in Group Quarters:	
Under 18 years:	0
18 to 64 years:	5
65 years and over:	11

HOUSING CHARACTERISTICS	
<b>Total Housing Units</b>	3626
Persons per housing unit	2.55
Housing Units with one unit	2447
Housing Units with ten (10) or more units	106
Mean Number of Rooms per Housing Unit	5.3
<b>Housing Units by Owner Type</b>	
Number of Owner Occupied Units	2828
Number of Renter Occupied Units	648
<b>Housing Unit Values</b>	
Mean House Value	56400
Median House Value	55200
Mean Contract Rent	226
<b>Housing Unit Occupancy Status</b>	
Occupied Units:	3476
Vacant Units:	150
<b>Owner Occupied Housing Units: Value</b>	
Less than \$15,000:	78
\$15,000 to \$19,999:	46
\$20,000 to \$24,999:	78
\$25,000 to \$29,999:	105
\$30,000 to \$34,999:	90
\$35,000 to \$39,999:	140
\$40,000 to \$44,999:	118
\$45,000 to \$49,999:	119
\$50,000 to \$59,999:	272
\$60,000 to \$74,999:	367
\$75,000 to \$99,999:	338
\$100,000 to \$124,999:	76
\$125,000 to \$149,999:	10
\$150,000 to \$174,999:	0
\$175,000 to \$199,999:	0
\$200,000 to \$249,999:	0
\$250,000 to \$299,999:	0
\$300,000 to \$399,999:	0
\$400,000 to \$499,999:	0
\$500,000 or more:	0
<b>Renter Occupied Housing Units: Gross Rent</b>	
Less than \$100:	24
\$100 to \$149:	50
\$150 to \$199:	61
\$200 to \$249:	47
\$250 to \$299:	71
\$300 to \$349:	61
\$350 to \$399:	130
\$400 to \$449:	34
\$450 to \$499:	28
\$500 to \$549:	44
\$550 to \$599:	0
\$600 to \$649:	27
\$650 to \$699:	13
\$700 to \$749:	0
\$750 to \$999:	0
\$1,000 or more:	0
No cash rent:	40

## CANTON TOWNSHIP, WASHINGTON COUNTY

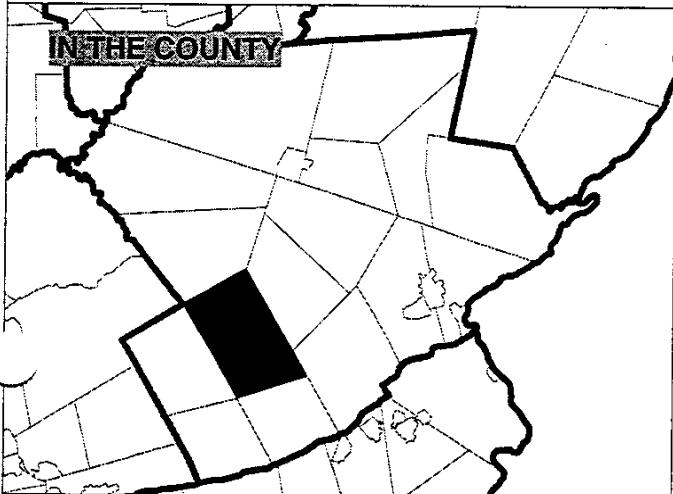
### ECONOMIC CHARACTERISTICS

Median Household Income in 1989:	25037	Households in 1989:	3486
Median Family Income in 1989:	28622	Households with Social Security Income in 1989	1234
Per Capita Income in 1989:	11328	Percent of Total Households	35.40
Household Income in 1989		Households with Retirement Income in 1989	711
Less than \$5,000	277	Percent of Total Households	20.40
\$5,000 to \$9,999	419	Households with Public Assistance Income in 1989	448
\$10,000 to \$12,499	197	Percent of Total Households	12.85
\$12,500 to \$14,999	196	Poverty Status in 1989 by Sex by Age:	
\$15,000 to \$17,499	207	Income in 1989 Above Poverty Level	
\$17,500 to \$19,999	162	Male:	
\$20,000 to \$22,499	132	Under 5 years:	219
\$22,500 to \$24,999	150	5 years	69
\$25,000 to \$27,499	204	6 to 11 years	274
\$27,500 to \$29,999	152	12 to 17 years	358
\$30,000 to \$32,499	140	18 to 64 years	2407
\$32,500 to \$34,999	125	65 to 74 years:	343
\$35,000 to \$37,499	104	75 years and over:	161
\$37,500 to \$39,999	110	Female:	
\$40,000 to \$42,499	78	Under 5 years:	199
\$42,500 to \$44,999	79	5 years	34
\$45,000 to \$47,499	80	6 to 11 years	303
\$47,500 to \$49,999	80	12 to 17 years	269
\$50,000 to \$54,499	125	18 to 64 years	2529
\$55,000 to \$59,999	87	65 to 74 years:	392
\$60,000 to \$74,999	184	75 years and over:	227
\$75,000 to \$99,999	181	Income in 1989 Below Poverty Level	
\$100,000 to \$124,999	6	Male:	
\$125,000 to \$149,999	5	Under 5 years:	82
\$150,000 or more	6	5 years	16
Race of Householder by Household Income in 1989		6 to 11 years	82
White:		12 to 17 years	71
Less than \$5,000	256	18 to 64 years	285
\$5,000 to \$9,999	411	65 to 74 years:	20
\$10,000 to \$14,999	363	75 years and over:	10
\$15,000 to \$24,999	629	Female:	
\$25,000 to \$34,999	602	Under 5 years:	72
\$35,000 to \$49,999	524	5 years	17
\$50,000 to \$74,999	384	6 to 11 years	67
\$75,000 to \$99,999	176	12 to 17 years	64
\$100,000 or more	17	18 to 64 years	507
Black:		65 to 74 years:	68
Less than \$5,000	15	75 years and over:	47
\$5,000 to \$9,999	8	Ratio of Income in 1989 to Poverty Level	
\$10,000 to \$14,999	21	Under .50	640
\$15,000 to \$24,999	22	.50 to .74	398
\$25,000 to \$34,999	19	.75 to .99	370
\$35,000 to \$49,999	7	1.00 to 1.24	346
\$50,000 to \$74,999	12	1.25 to 1.49	429
\$75,000 to \$99,999	5	1.50 to 1.74	583
\$100,000 or more	0	1.75 to 1.84	178
Other:		1.85 to 1.99	262
Less than \$5,000	6	2.00 and over	5986
\$5,000 to \$9,999	0		
\$10,000 to \$14,999	9		
\$15,000 to \$24,999	0		
\$25,000 to \$34,999	0		
\$35,000 to \$49,999	0		
\$50,000 to \$74,999	0		
\$75,000 to \$99,999	0		
\$100,000 or more	0		

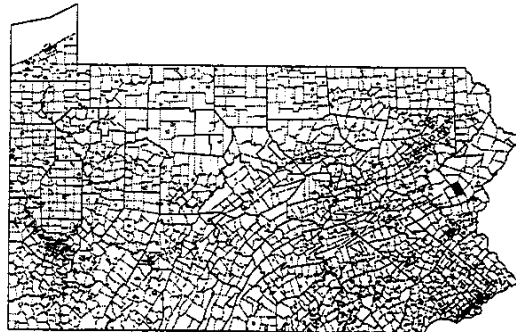
# CHESTNUTHILL TOWNSHIP, MONROE COUNTY



**IN THE COUNTY**



**IN THE STATE**



## CHESTNUTHILL TOWNSHIP, MONROE COUNTY

POPULATION CHARACTERISTICS	
Total Population:	8798
Population under 18:	2550
Population over 65:	964
<b>Population by Sex(Total):</b>	
Total Male	4339
Total Female	4459
<b>Ethnicity (Total): From STF1A</b>	
Total White	8679
Total Black	42
Total Other	77
<b>Under Age 18:</b>	
Total White	2502
Total Black	14
Total Other	34
<b>Over Age 18:</b>	
Total White	6177
Total Black	28
Total Other	43
<b>Urban and Rural</b>	
Urban	0
Rural	8798
Percent Urban	0.00
Percent Rural	100.00
<b>Population Age 15 to 24:</b>	
Total Population:	1028
Percent of Total Population:	11.68
<b>Total Male:</b>	
Percent of Total Population:	5.83
Percent of Age Group:	49.90
White Males:	513
Black Males:	0
<b>Total Female:</b>	
Percent of Total Population:	5.85
Percent of Age Group:	50.10
White Females:	515
Black Females:	0
<b>Total Other:</b>	
Percent of Total Population:	0.00
Percent of Age Group:	0.00
<b>Sex by Marital Status</b>	
<b>Male:</b>	
Never Married:	626
Now Married:	2424
Widowed:	20
Divorced:	146
<b>Female:</b>	
Never Married:	555
Now Married:	2323
Widowed:	319
Divorced:	208
<b>Group Quarters By Age</b>	
<b>Institutionalized Persons:</b>	
Under 18 years:	0
18 to 64 years:	25
65 years and over:	120
<b>Other Persons in Group Quarters:</b>	
Under 18 years:	0
18 to 64 years:	0
65 years and over:	0

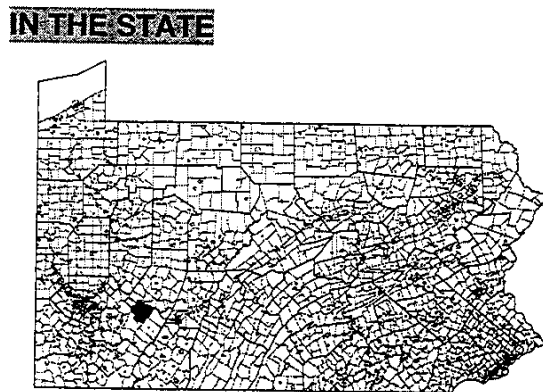
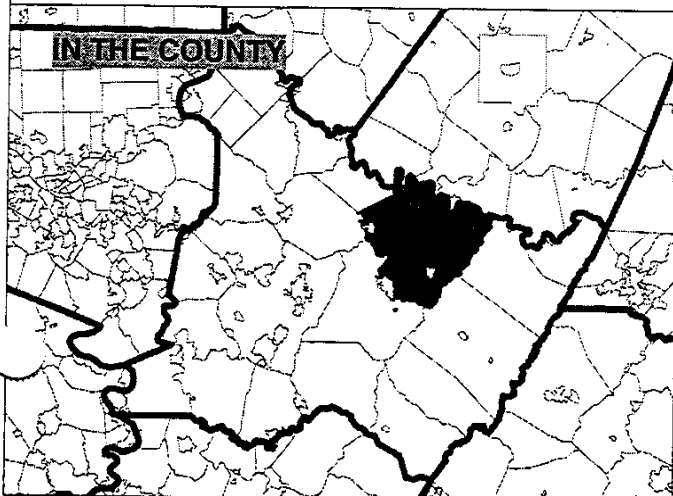
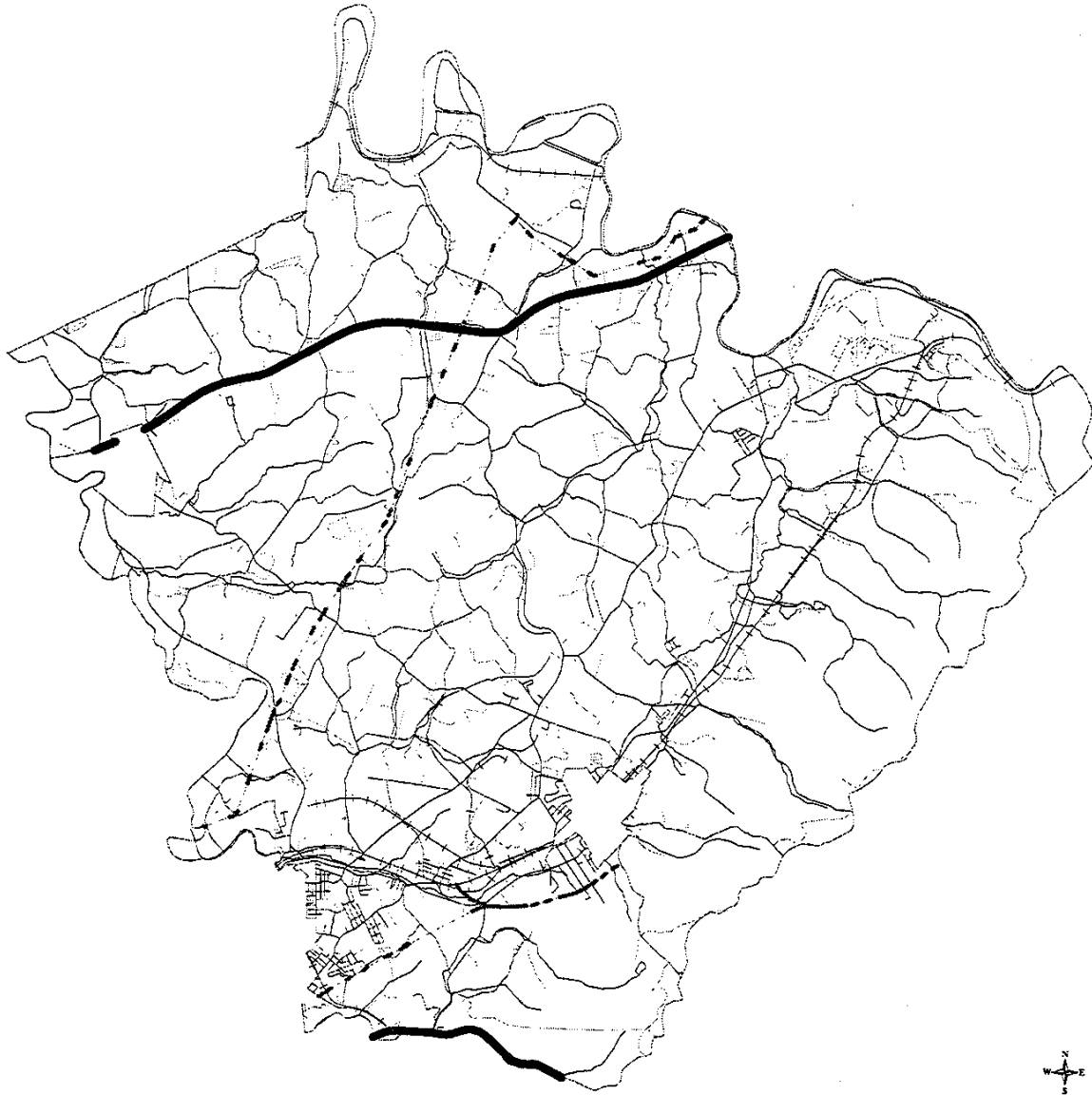
HOUSING CHARACTERISTICS	
Total Housing Units	3984
Persons per housing unit	2.21
Housing Units with one unit	3467
Housing Units with ten (10) or more units	0
Mean Number of Rooms per Housing Unit	5.9
<b>Housing Units by Owner Type</b>	
Number of Owner Occupied Units	2502
Number of Renter Occupied Units	483
<b>Housing Unit Values</b>	
Mean House Value	130000
Median House Value	122200
Mean Contract Rent	443
<b>Housing Unit Occupancy Status</b>	
Occupied Units:	2985
Vacant Units:	999
<b>Owner Occupied Housing Units: Value</b>	
Less than \$15,000:	0
\$15,000 to \$19,999:	0
\$20,000 to \$24,999:	0
\$25,000 to \$29,999:	6
\$30,000 to \$34,999:	0
\$35,000 to \$39,999:	22
\$40,000 to \$44,999:	0
\$45,000 to \$49,999:	10
\$50,000 to \$59,999:	62
\$60,000 to \$74,999	127
\$75,000 to \$99,999	410
\$100,000 to \$124,999	486
\$125,000 to \$149,999	441
\$150,000 to \$174,999	236
\$175,000 to \$199,999	142
\$200,000 to \$249,999	148
\$250,000 to \$299,999	38
\$300,000 to \$399,999	10
\$400,000 to \$499,999	0
\$500,000 or more	0
<b>Renter Occupied Housing Units: Gross Rent</b>	
Less than \$100:	0
\$100 to \$149:	0
\$150 to \$199:	25
\$200 to \$249:	0
\$250 to \$299:	19
\$300 to \$349:	0
\$350 to \$399:	45
\$400 to \$449:	53
\$450 to \$499:	29
\$500 to \$549:	73
\$550 to \$599:	33
\$600 to \$649:	33
\$650 to \$699:	15
\$700 to \$749:	26
\$750 to \$999:	68
\$1,000 or more	8
No cash rent:	50

## CHESTNUTHILL TOWNSHIP, MONROE COUNTY

### ECONOMIC CHARACTERISTICS

Median Household Income in 1989:	36250	Households in 1989:	2990
Median Family Income in 1989:	39507	Households with Social Security Income in 1989	728
Per Capita Income in 1989:	13484	Percent of Total Households	24.35
Household Income in 1989		Households with Retirement Income in 1989	612
Less than \$5,000	45	Percent of Total Households	20.47
\$5,000 to \$9,999	157	Households with Public Assistance Income in 1989	83
\$10,000 to \$14,999	125	Percent of Total Households	2.78
\$12,500 to \$14,999	90	Poverty Status in 1989 by Sex by Age:	
\$15,000 to \$17,499	102	Income in 1989 Above Poverty Level	
\$17,500 to \$19,999	134	Male:	
\$20,000 to \$22,499	131	Under 5 years:	359
\$22,500 to \$24,999	127	5 years	77
\$25,000 to \$27,499	121	6 to 11 years	460
\$27,500 to \$29,999	123	12 to 17 years	358
\$30,000 to \$32,499	201	18 to 64 years	2485
\$32,500 to \$34,999	86	65 to 74 years:	317
\$35,000 to \$37,499	106	75 years and over:	101
\$37,500 to \$39,999	137	Female:	
\$40,000 to \$42,499	204	Under 5 years:	341
\$42,500 to \$44,999	64	5 years	65
\$45,000 to \$47,499	112	6 to 11 years	423
\$47,500 to \$49,999	81	12 to 17 years	345
\$50,000 to \$54,499	236	18 to 64 years	2511
\$55,000 to \$59,999	161	65 to 74 years:	290
\$60,000 to \$74,999	243	75 years and over:	139
\$75,000 to \$99,999	116	Income in 1989 Below Poverty Level	
\$100,000 to \$124,999	49	Male:	
\$125,000 to \$149,999	17	Under 5 years:	17
\$150,000 or more	22	5 years	6
Race of Householder by Household Income in 1989		6 to 11 years	20
White:		12 to 17 years	7
Less than \$5,000	45	18 to 64 years	83
\$5,000 to \$9,999	157	65 to 74 years:	0
\$10,000 to \$14,999	215	75 years and over:	0
\$15,000 to \$24,999	487	Female:	
\$25,000 to \$34,999	531	Under 5 years:	15
\$35,000 to \$49,999	704	5 years	0
\$50,000 to \$74,999	632	6 to 11 years	20
\$75,000 to \$99,999	116	12 to 17 years	7
\$100,000 or more	88	18 to 64 years	188
Black:		65 to 74 years:	0
Less than \$5,000	0	75 years and over:	5
\$5,000 to \$9,999	0	Ratio of Income in 1989 to Poverty Level	
\$10,000 to \$14,999	0	Under .50	199
\$15,000 to \$24,999	7	.50 to .74	69
\$25,000 to \$34,999	0	.75 to .99	100
\$35,000 to \$49,999	0	1.00 to 1.24	182
\$50,000 to \$74,999	0	1.25 to 1.49	236
\$75,000 to \$99,999	0	1.50 to 1.74	304
\$100,000 or more	0	1.75 to 1.84	153
Other:		1.85 to 1.99	339
Less than \$5,000	0	2.00 and over	7057
\$5,000 to \$9,999	0		
\$10,000 to \$14,999	0		
\$15,000 to \$24,999	0		
\$25,000 to \$34,999	0		
\$35,000 to \$49,999	0		
\$50,000 to \$74,999	8		
\$75,000 to \$99,999	0		
\$100,000 or more	0		

# DERRY TOWNSHIP, WASHINGTON COUNTY



## DERRY TOWNSHIP, WESTMORELAND COUNTY

POPULATION CHARACTERISTICS	
Total Population:	15446
Population under 18:	3634
Population over 65:	2266
<b>Population by Sex(Total):</b>	
Total Male	7625
Total Female	7821
<b>Ethnicity (Total): From STF1A</b>	
Total White	15184
Total Black	189
Total Other	73
<b>Under Age 18:</b>	
Total White	3547
Total Black	56
Total Other	31
<b>Over Age 18:</b>	
Total White	11637
Total Black	133
Total Other	42
<b>Urban and Rural</b>	
Urban	3708
Rural	11738
Percent Urban	24.01
Percent Rural	75.99
<b>Population Age 15 to 24:</b>	
Percent of Total Population:	13.09
<b>Total Male:</b>	
Percent of Total Population:	6.73
Percent of Age Group:	51.38
White Males:	1012
Black Males:	27
<b>Total Female:</b>	
Percent of Total Population:	6.26
Percent of Age Group:	47.82
White Females:	960
Black Females:	7
Total Other:	16
Percent of Total Population:	0.10
Percent of Age Group:	0.79
<b>Sex by Marital Status</b>	
<b>Male:</b>	
Never Married:	1668
Now Married:	3863
Widowed:	221
Divorced:	345
<b>Female:</b>	
Never Married:	1198
Now Married:	3979
Widowed:	837
Divorced:	349
<b>Group Quarters By Age</b>	
<b>Institutionalized Persons:</b>	
Under 18 years:	31
18 to 64 years:	322
65 years and over:	258
<b>Other Persons in Group Quarters:</b>	
Under 18 years:	0
18 to 64 years:	13
65 years and over:	0

HOUSING CHARACTERISTICS	
Total Housing Units	6039
Persons per housing unit	2.56
Housing Units with one unit	4414
Housing Units with ten (10) or more units	93
Mean Number of Rooms per Housing Unit	5.5
<b>Housing Units by Owner Type</b>	
Number of Owner Occupied Units	4651
Number of Renter Occupied Units	939
<b>Housing Unit Values</b>	
Mean House Value	53700
Median House Value	51300
Mean Contract Rent	205
<b>Housing Unit Occupancy Status</b>	
Occupied Units:	5590
Vacant Units:	449
<b>Owner Occupied Housing Units: Value</b>	
Less than \$15,000:	163
\$15,000 to \$19,999:	61
\$20,000 to \$24,999:	174
\$25,000 to \$29,999:	155
\$30,000 to \$34,999:	282
\$35,000 to \$39,999:	233
\$40,000 to \$44,999:	245
\$45,000 to \$49,999:	238
\$50,000 to \$59,999:	584
\$60,000 to \$74,999	578
\$75,000 to \$99,999	379
\$100,000 to \$124,999	109
\$125,000 to \$149,999	34
\$150,000 to \$174,999	9
\$175,000 to \$199,999	0
\$200,000 to \$249,999	0
\$250,000 to \$299,999	10
\$300,000 to \$399,999	0
\$400,000 to \$499,999	0
\$500,000 or more	0
<b>Renter Occupied Housing Units: Gross Rent</b>	
Less than \$100:	72
\$100 to \$149:	56
\$150 to \$199:	35
\$200 to \$249:	118
\$250 to \$299:	108
\$300 to \$349:	190
\$350 to \$399:	88
\$400 to \$449:	64
\$450 to \$499:	15
\$500 to \$549:	20
\$550 to \$599:	6
\$600 to \$649:	6
\$650 to \$699:	6
\$700 to \$749:	0
\$750 to \$999:	0
\$1,000 or more	0
No cash rent:	104

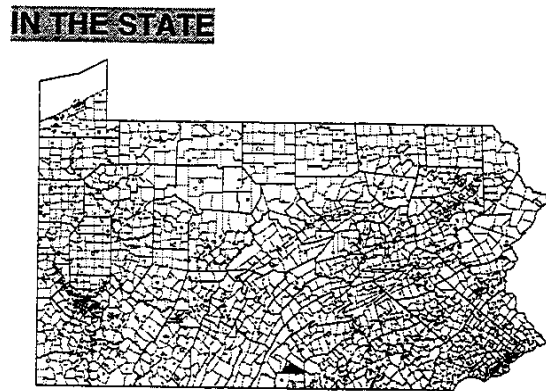
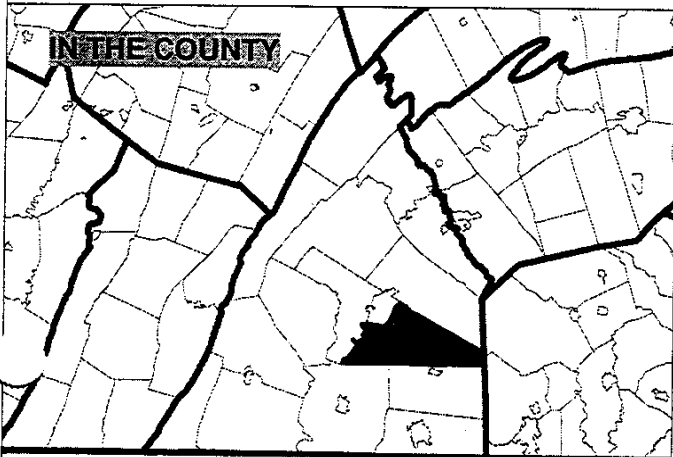
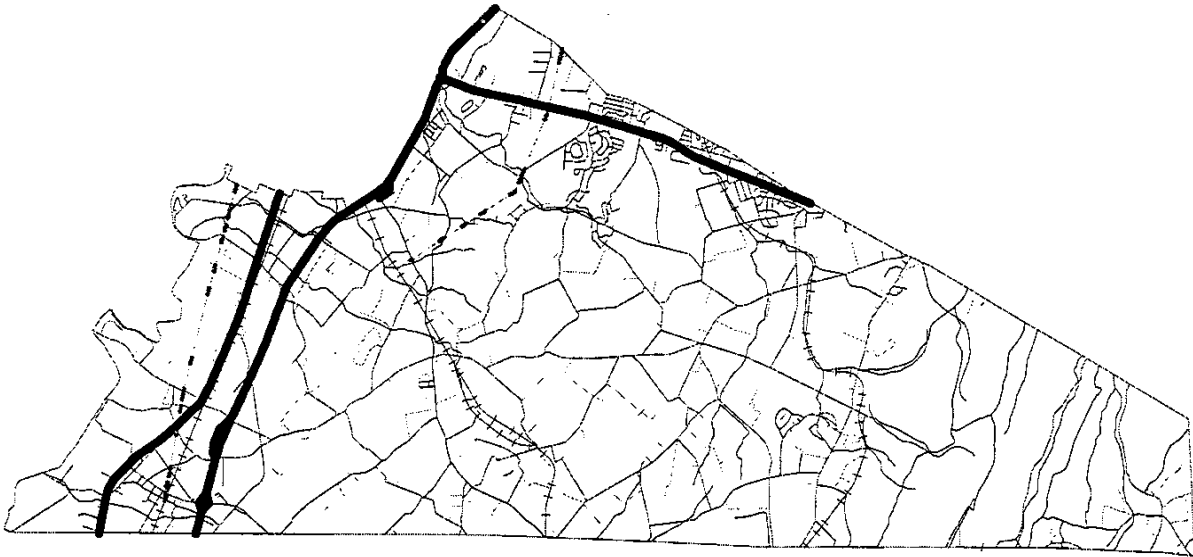


## DERRY TOWNSHIP, WESTMORELAND COUNTY

### ECONOMIC CHARACTERISTICS

<b>Median Household Income in 1989:</b>	24381	<b>Households in 1989:</b>	5556
<b>Median Family Income in 1989:</b>	27692	<b>Households with Social Security Income in 1989</b>	1801
<b>Per Capita Income in 1989:</b>	10440	Percent of Total Households	32.42
<b>Household Income in 1989</b>		<b>Households with Retirement Income in 1989</b>	1215
Less than \$5,000	351	Percent of Total Households	21.87
\$5,000 to \$9,999	622	<b>Households with Public Assistance Income in 1989</b>	397
\$10,000 to \$12,499	282	Percent of Total Households	7.15
\$12,500 to \$14,999	283	<b>Poverty Status in 1989 by Sex by Age:</b>	
\$15,000 to \$17,499	373	<b>Income in 1989 Above Poverty Level</b>	
\$17,500 to \$19,999	217	<b>Male:</b>	
\$20,000 to \$22,499	431	Under 5 years:	381
\$22,500 to \$24,999	291	5 years	72
\$25,000 to \$27,499	337	6 to 11 years	444
\$27,500 to \$29,999	283	12 to 17 years	589
\$30,000 to \$32,499	242	18 to 64 years	4149
\$32,500 to \$34,999	202	65 to 74 years:	573
\$35,000 to \$37,499	260	75 years and over:	261
\$37,500 to \$39,999	201	<b>Female:</b>	
\$40,000 to \$42,499	104	Under 5 years:	381
\$42,500 to \$44,999	127	5 years	96
\$45,000 to \$47,499	140	6 to 11 years	538
\$47,500 to \$49,999	103	12 to 17 years	438
\$50,000 to \$54,499	147	18 to 64 years	4198
\$55,000 to \$59,999	165	65 to 74 years:	654
\$60,000 to \$74,999	236	75 years and over:	287
\$75,000 to \$99,999	129	<b>Income in 1989 Below Poverty Level</b>	
\$100,000 to \$124,999	12	<b>Male:</b>	
\$125,000 to \$149,999	0	Under 5 years:	123
\$150,000 or more	18	5 years	26
<b>Race of Householder by Household Income in 1989</b>		6 to 11 years	102
<b>White:</b>		12 to 17 years	118
Less than \$5,000	339	18 to 64 years	425
\$5,000 to \$9,999	615	65 to 74 years:	50
\$10,000 to \$14,999	547	75 years and over:	0
\$15,000 to \$24,999	1291	<b>Female:</b>	
\$25,000 to \$34,999	1058	Under 5 years:	70
\$35,000 to \$49,999	935	5 years	14
\$50,000 to \$74,999	548	6 to 11 years	83
\$75,000 to \$99,999	129	12 to 17 years	78
\$100,000 or more	30	18 to 64 years	483
<b>Black:</b>		65 to 74 years:	86
Less than \$5,000	0	75 years and over:	91
\$5,000 to \$9,999	7	<b>Ratio of Income in 1989 to Poverty Level</b>	
\$10,000 to \$14,999	18	Under .50	756
\$15,000 to \$24,999	15	.50 to .74	422
\$25,000 to \$34,999	4	.75 to .99	571
\$35,000 to \$49,999	0	1.00 to 1.24	610
\$50,000 to \$74,999	0	1.25 to 1.49	777
\$75,000 to \$99,999	0	1.50 to 1.74	990
\$100,000 or more	0	1.75 to 1.84	345
<b>Other:</b>		1.85 to 1.99	646
Less than \$5,000	12	2.00 and over	9693
\$5,000 to \$9,999	0		
\$10,000 to \$14,999	0		
\$15,000 to \$24,999	6		
\$25,000 to \$34,999	2		
\$35,000 to \$49,999	0		
\$50,000 to \$74,999	0		
\$75,000 to \$99,999	0		
\$100,000 or more	0		

# GUILFORD TOWNSHIP, FRANKLIN COUNTY



## GUILFORD TOWNSHIP, FRANKLIN COUNTY

POPULATION CHARACTERISTICS	
<b>Total Population:</b>	11961
Population under 18:	2833
Population over 65:	1732
<b>Population by Sex(Total):</b>	
Total Male	5955
Total Female	6006
<b>Ethnicity (Total): From STF1A</b>	
Total White	11590
Total Black	187
Total Other	116
<b>Under Age 18:</b>	
Total White	2731
Total Black	50
Total Other	52
<b>Over Age 18:</b>	
Total White	8859
Total Black	137
Total Other	64
<b>Urban and Rural</b>	
Urban	1934
Rural	10027
Percent Urban	16.17
Percent Rural	83.83
<b>Population Age 15 to 24:</b>	1597
Percent of Total Population:	13.35
<b>Total Male:</b>	835
Percent of Total Population:	6.98
Percent of Age Group:	52.29
<b>White Males:</b>	795
<b>Black Males:</b>	40
<b>Total Female:</b>	739
Percent of Total Population:	6.18
Percent of Age Group:	46.27
<b>White Females:</b>	728
<b>Black Females:</b>	11
<b>Total Other:</b>	23
Percent of Total Population:	0.19
Percent of Age Group:	1.44
<b>Sex by Marital Status</b>	
<b>Male:</b>	
Never Married:	1090
Now Married:	3279
Widowed:	100
Divorced:	254
<b>Female:</b>	
Never Married:	781
Now Married:	3187
Widowed:	564
Divorced:	374
<b>Group Quarters By Age</b>	
<b>Institutionalized Persons:</b>	
Under 18 years:	7
18 to 64 years:	200
65 years and over:	307
<b>Other Persons in Group Quarters:</b>	
Under 18 years:	0
18 to 64 years:	0
65 years and over:	0

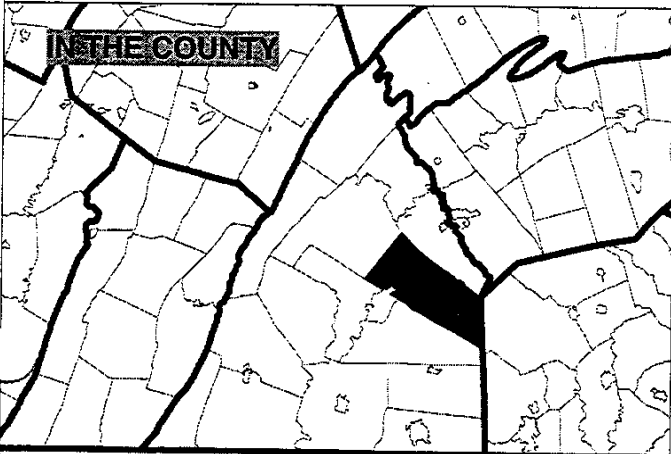
HOUSING CHARACTERISTICS	
<b>Total Housing Units</b>	4372
Persons per housing unit	2.74
Housing Units with one unit	3640
Housing Units with ten (10) or more units	71
Mean Number of Rooms per Housing Unit	6.2
<b>Housing Units by Owner Type</b>	
Number of Owner Occupied Units	3435
Number of Renter Occupied Units	773
<b>Housing Unit Values</b>	
Mean House Value	88000
Median House Value	80000
Mean Contract Rent	335
<b>Housing Unit Occupancy Status</b>	
Occupied Units:	4211
Vacant Units:	172
<b>Owner Occupied Housing Units: Value</b>	
Less than \$15,000:	14
\$15,000 to \$19,999:	0
\$20,000 to \$24,999:	37
\$25,000 to \$29,999:	43
\$30,000 to \$34,999:	44
\$35,000 to \$39,999:	0
\$40,000 to \$44,999:	84
\$45,000 to \$49,999:	122
\$50,000 to \$59,999:	286
\$60,000 to \$74,999:	584
\$75,000 to \$99,999:	787
\$100,000 to \$124,999:	390
\$125,000 to \$149,999:	163
\$150,000 to \$174,999:	90
\$175,000 to \$199,999:	12
\$200,000 to \$249,999:	51
\$250,000 to \$299,999:	19
\$300,000 to \$399,999:	10
\$400,000 to \$499,999:	0
\$500,000 or more:	6
<b>Renter Occupied Housing Units: Gross Rent</b>	
Less than \$100:	0
\$100 to \$149:	0
\$150 to \$199:	16
\$200 to \$249:	23
\$250 to \$299:	44
\$300 to \$349:	100
\$350 to \$399:	99
\$400 to \$449:	110
\$450 to \$499:	81
\$500 to \$549:	33
\$550 to \$599:	56
\$600 to \$649:	23
\$650 to \$699:	25
\$700 to \$749:	17
\$750 to \$999:	0
\$1,000 or more:	0
No cash rent:	43

## GUILFORD TOWNSHIP, FRANKLIN COUNTY

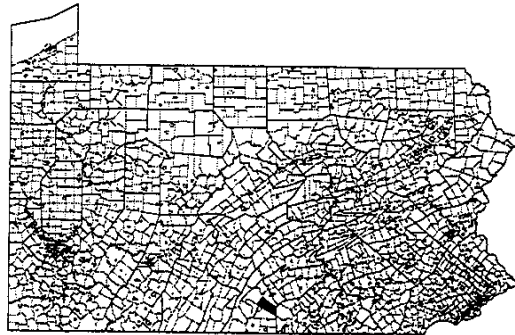
### ECONOMIC CHARACTERISTICS

Median Household Income in 1989:	33777	Households in 1989:	4300
Median Family Income in 1989:	36945	Households with Social Security Income in 1989	1107
Per Capita Income in 1989:	13587	Percent of Total Households	25.74
Household Income in 1989		Households with Retirement Income in 1989	894
Less than \$5,000	143	Percent of Total Households	20.79
\$5,000 to \$9,999	211	Households with Public Assistance Income in 1989	215
\$10,000 to \$14,999	169	Percent of Total Households	5.00
\$12,500 to \$14,999	188	Poverty Status in 1989 by Sex by Age:	
\$15,000 to \$17,499	162	Income in 1989 Above Poverty Level	
\$17,500 to \$19,999	207	Male:	
\$20,000 to \$22,499	196	Under 5 years:	368
\$22,500 to \$24,999	128	5 years	63
\$25,000 to \$27,499	238	6 to 11 years	528
\$27,500 to \$29,999	162	12 to 17 years	442
\$30,000 to \$32,499	228	18 to 64 years	3472
\$32,500 to \$34,999	231	65 to 74 years:	450
\$35,000 to \$37,499	164	75 years and over:	178
\$37,500 to \$39,999	117	Female:	
\$40,000 to \$42,499	266	Under 5 years:	274
\$42,500 to \$44,999	164	5 years	58
\$45,000 to \$47,499	185	6 to 11 years	380
\$47,500 to \$49,999	137	12 to 17 years	449
\$50,000 to \$54,499	234	18 to 64 years	3474
\$55,000 to \$59,999	190	65 to 74 years:	491
\$60,000 to \$74,999	299	75 years and over:	157
\$75,000 to \$99,999	191	Income in 1989 Below Poverty Level	
\$100,000 to \$124,999	39	Male:	
\$125,000 to \$149,999	15	Under 5 years:	33
\$150,000 or more	36	5 years	0
Race of Householder by Household Income in 1989		6 to 11 years	22
White:		12 to 17 years	15
Less than \$5,000	143	18 to 64 years	90
\$5,000 to \$9,999	211	65 to 74 years:	23
\$10,000 to \$14,999	357	75 years and over:	25
\$15,000 to \$24,999	688	Female:	
\$25,000 to \$34,999	852	Under 5 years:	38
\$35,000 to \$49,999	1021	5 years	18
\$50,000 to \$74,999	687	6 to 11 years	66
\$75,000 to \$99,999	184	12 to 17 years	19
\$100,000 or more	83	18 to 64 years	167
Black:		65 to 74 years:	50
Less than \$5,000	0	75 years and over:	56
\$5,000 to \$9,999	0	Ratio of Income in 1989 to Poverty Level	
\$10,000 to \$14,999	0	Under .50	211
\$15,000 to \$24,999	5	.50 to .74	116
\$25,000 to \$34,999	7	.75 to .99	295
\$35,000 to \$49,999	12	1.00 to 1.24	315
\$50,000 to \$74,999	30	1.25 to 1.49	466
\$75,000 to \$99,999	7	1.50 to 1.74	454
\$100,000 or more	7	1.75 to 1.84	190
Other:		1.85 to 1.99	506
Less than \$5,000	0	2.00 and over	8853
\$5,000 to \$9,999	0		
\$10,000 to \$14,999	0		
\$15,000 to \$24,999	0		
\$25,000 to \$34,999	0		
\$35,000 to \$49,999	0		
\$50,000 to \$74,999	6		
\$75,000 to \$99,999	0		
\$100,000 or more	0		

# GREENE TOWNSHIP, FRANKLIN COUNTY



**IN THE STATE**



## GREENE TOWNSHIP, FRANKLIN COUNTY

POPULATION CHARACTERISTICS	
<b>Total Population:</b>	11862
Population under 18:	2895
Population over 65:	1399
<b>Population by Sex(Total):</b>	
Total Male	5856
Total Female	6006
<b>Ethnicity (Total): From STF1A</b>	
Total White	11643
Total Black	185
Total Other	102
<b>Under Age 18:</b>	
Total White	2798
Total Black	60
Total Other	37
<b>Over Age 18:</b>	
Total White	8845
Total Black	125
Total Other	65
<b>Urban and Rural</b>	
Urban	1090
Rural	10772
Percent Urban	9.19
Percent Rural	90.81
<b>Population Age 15 to 24:</b>	1627
Percent of Total Population:	13.72
Total Male:	879
Percent of Total Population:	7.41
Percent of Age Group:	54.03
White Males:	879
Black Males:	0
Total Female:	748
Percent of Total Population:	6.31
Percent of Age Group:	45.97
White Females:	736
Black Females:	12
Total Other:	0
Percent of Total Population:	0.00
Percent of Age Group:	0.00
<b>Sex by Marital Status</b>	
Male:	
Never Married:	1132
Now Married:	3216
Widowed:	63
Divorced:	261
Female:	
Never Married:	847
Now Married:	3179
Widowed:	476
Divorced:	353
<b>Group Quarters By Age</b>	
Institutionalized Persons:	
Under 18 years:	0
18 to 64 years:	0
65 years and over:	0
Other Persons in Group Quarters:	
Under 18 years:	9
18 to 64 years:	8
65 years and over:	0

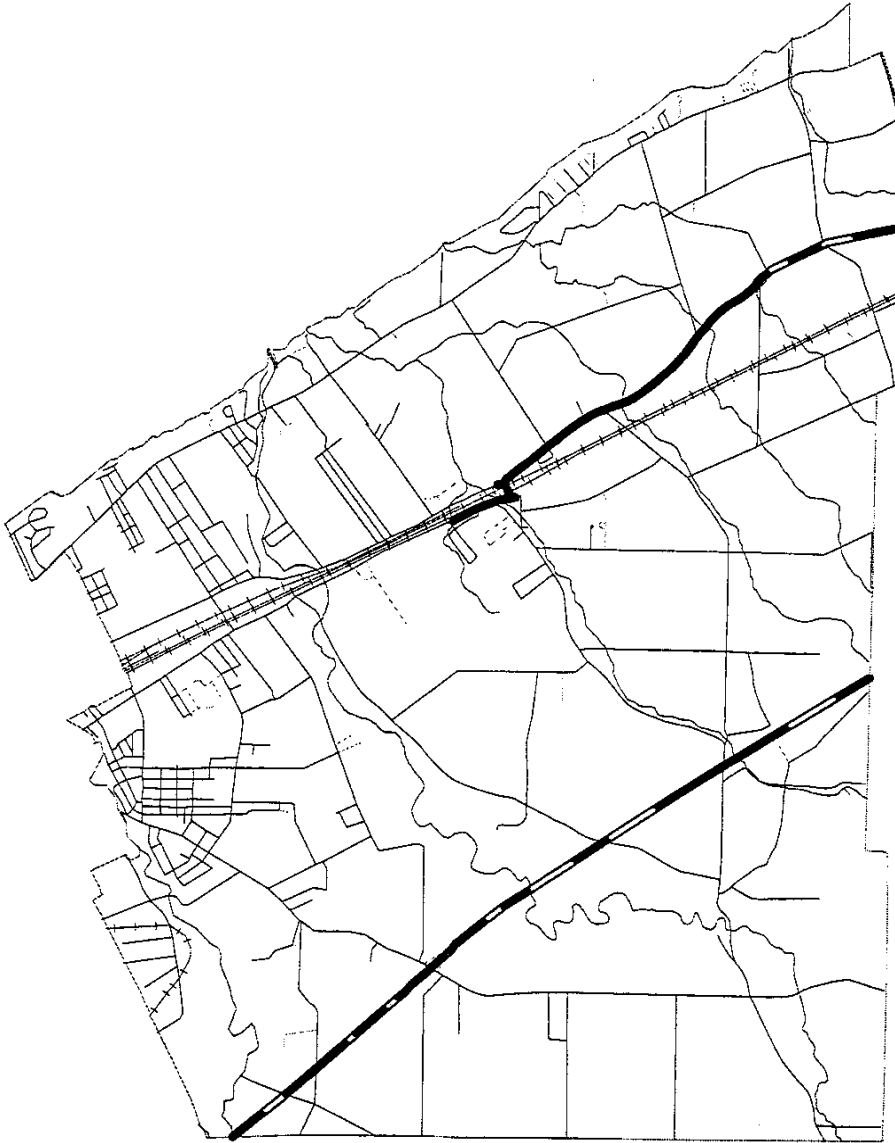
HOUSING CHARACTERISTICS	
<b>Total Housing Units</b>	4897
Persons per housing unit	2.42
Housing Units with one unit	3706
Housing Units with ten (10) or more units	12
Mean Number of Rooms per Housing Unit	5.8
<b>Housing Units by Owner Type</b>	
Number of Owner Occupied Units	3781
Number of Renter Occupied Units	715
<b>Housing Unit Values</b>	
Mean House Value	82200
Median House Value	74300
Mean Contract Rent	298
<b>Housing Unit Occupancy Status</b>	
Occupied Units:	4493
Vacant Units:	393
<b>Owner Occupied Housing Units: Value</b>	
Less than \$15,000:	30
\$15,000 to \$19,999:	8
\$20,000 to \$24,999:	29
\$25,000 to \$29,999:	52
\$30,000 to \$34,999:	82
\$35,000 to \$39,999:	69
\$40,000 to \$44,999:	77
\$45,000 to \$49,999:	150
\$50,000 to \$59,999:	321
\$60,000 to \$74,999:	561
\$75,000 to \$99,999:	722
\$100,000 to \$124,999:	267
\$125,000 to \$149,999:	180
\$150,000 to \$174,999:	51
\$175,000 to \$199,999:	29
\$200,000 to \$249,999:	21
\$250,000 to \$299,999:	19
\$300,000 to \$399,999:	19
\$400,000 to \$499,999:	7
\$500,000 or more:	15
<b>Renter Occupied Housing Units: Gross Rent</b>	
Less than \$100:	0
\$100 to \$149:	16
\$150 to \$199:	11
\$200 to \$249:	69
\$250 to \$299:	55
\$300 to \$349:	69
\$350 to \$399:	128
\$400 to \$449:	71
\$450 to \$499:	29
\$500 to \$549:	21
\$550 to \$599:	0
\$600 to \$649:	27
\$650 to \$699:	15
\$700 to \$749:	5
\$750 to \$999:	15
\$1,000 or more:	0
No cash rent:	72

## GREENE TOWNSHIP, FRANKLIN COUNTY

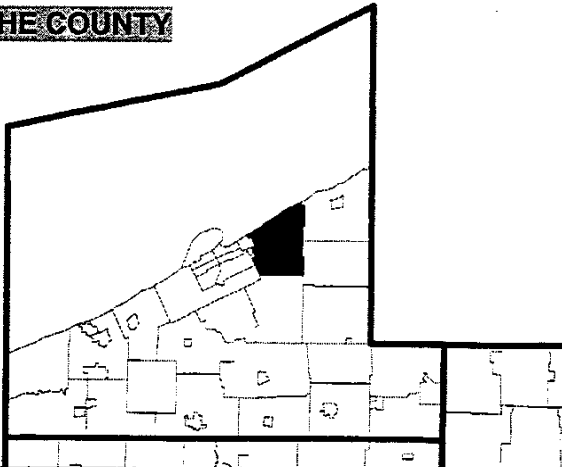
### ECONOMIC CHARACTERISTICS

Median Household Income in 1989:	30976	Households in 1989:	4438
Median Family Income in 1989:	34951	Households with Social Security Income in 1989	1091
Per Capita Income in 1989:	15416	Percent of Total Households	24.58
Household Income in 1989		Households with Retirement Income in 1989	945
Less than \$5,000	76	Percent of Total Households	21.29
\$5,000 to \$9,999	272	Households with Public Assistance Income in 1989	239
\$10,000 to \$12,499	181	Percent of Total Households	5.39
\$12,500 to \$14,999	165	Poverty Status in 1989 by Sex by Age:	
\$15,000 to \$17,499	210	Income in 1989 Above Poverty Level	
\$17,500 to \$19,999	185	Male:	
\$20,000 to \$22,499	336	Under 5 years:	345
\$22,500 to \$24,999	239	5 years	119
\$25,000 to \$27,499	202	6 to 11 years	463
\$27,500 to \$29,999	255	12 to 17 years	532
\$30,000 to \$32,499	251	18 to 64 years	3602
\$32,500 to \$34,999	158	65 to 74 years:	403
\$35,000 to \$37,499	209	75 years and over:	179
\$37,500 to \$39,999	173	Female:	
\$40,000 to \$42,499	129	Under 5 years:	315
\$42,500 to \$44,999	54	5 years	95
\$45,000 to \$47,499	113	6 to 11 years	419
\$47,500 to \$49,999	144	12 to 17 years	466
\$50,000 to \$54,499	197	18 to 64 years	3622
\$55,000 to \$59,999	230	65 to 74 years:	446
\$60,000 to \$74,999	252	75 years and over:	224
\$75,000 to \$99,999	217	Income in 1989 Below Poverty Level	
\$100,000 to \$124,999	77	Male:	
\$125,000 to \$149,999	46	Under 5 years:	29
\$150,000 or more	67	5 years	0
Race of Householder by Household Income in 1989		6 to 11 years	18
White:		12 to 17 years	34
Less than \$5,000	76	18 to 64 years	97
\$5,000 to \$9,999	272	65 to 74 years:	20
\$10,000 to \$14,999	333	75 years and over:	7
\$15,000 to \$24,999	948	Female:	
\$25,000 to \$34,999	859	Under 5 years:	30
\$35,000 to \$49,999	814	5 years	0
\$50,000 to \$74,999	673	6 to 11 years	10
\$75,000 to \$99,999	210	12 to 17 years	41
\$100,000 or more	181	18 to 64 years	203
Black:		65 to 74 years:	82
Less than \$5,000	0	75 years and over:	39
\$5,000 to \$9,999	0	Ratio of Income in 1989 to Poverty Level	
\$10,000 to \$14,999	13	Under .50	108
\$15,000 to \$24,999	6	.50 to .74	173
\$25,000 to \$34,999	7	.75 to .99	329
\$35,000 to \$49,999	0	1.00 to 1.24	467
\$50,000 to \$74,999	0	1.25 to 1.49	570
\$75,000 to \$99,999	7	1.50 to 1.74	534
\$100,000 or more	0	1.75 to 1.84	155
Other:		1.85 to 1.99	463
Less than \$5,000	0	2.00 and over	9041
\$5,000 to \$9,999	0		
\$10,000 to \$14,999	0		
\$15,000 to \$24,999	16		
\$25,000 to \$34,999	0		
\$35,000 to \$49,999	8		
\$50,000 to \$74,999	6		
\$75,000 to \$99,999	0		
\$100,000 or more	9		

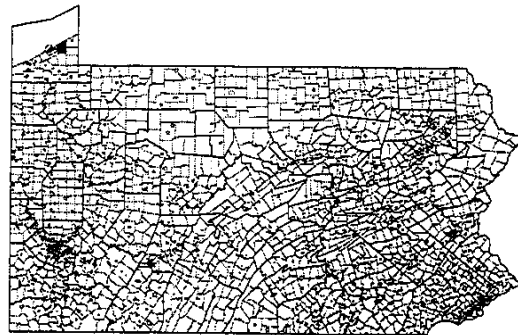
# HARBORCREEK TOWNSHIP, ERIE COUNTY



**IN THE COUNTY**



**IN THE STATE**





## HARBORCREEK TOWNSHIP, ERIE COUNTY

POPULATION CHARACTERISTICS	
<b>Total Population:</b>	15108
Population under 18:	3827
Population over 65:	1913
<b>Population by Sex(Total):</b>	
Total Male	7487
Total Female	7621
<b>Ethnicity (Total): From STF1A</b>	
Total White	14772
Total Black	224
Total Other	112
Under Age 18:	
Total White	3735
Total Black	59
Total Other	33
Over Age 18:	
Total White	11037
Total Black	165
Total Other	79
<b>Urban and Rural</b>	
Urban	9707
Rural	5401
Percent Urban	64.25
Percent Rural	35.75
<b>Population Age 15 to 24:</b>	2936
Percent of Total Population:	19.43
Total Male:	1622
Percent of Total Population:	10.74
Percent of Age Group:	55.25
White Males:	1562
Black Males:	60
Total Female:	1283
Percent of Total Population:	8.49
Percent of Age Group:	43.70
White Females:	1174
Black Females:	109
Total Other:	31
Percent of Total Population:	0.21
Percent of Age Group:	1.06
<b>Sex by Marital Status</b>	
Male:	
Never Married:	1927
Now Married:	3521
Widowed:	158
Divorced:	306
Female:	
Never Married:	1616
Now Married:	3494
Widowed:	648
Divorced:	343
<b>Group Quarters By Age</b>	
Institutionalized Persons:	
Under 18 years:	84
18 to 64 years:	11
65 years and over:	90
Other Persons in Group Quarters:	
Under 18 years:	0
18 to 64 years:	1168
65 years and over:	45

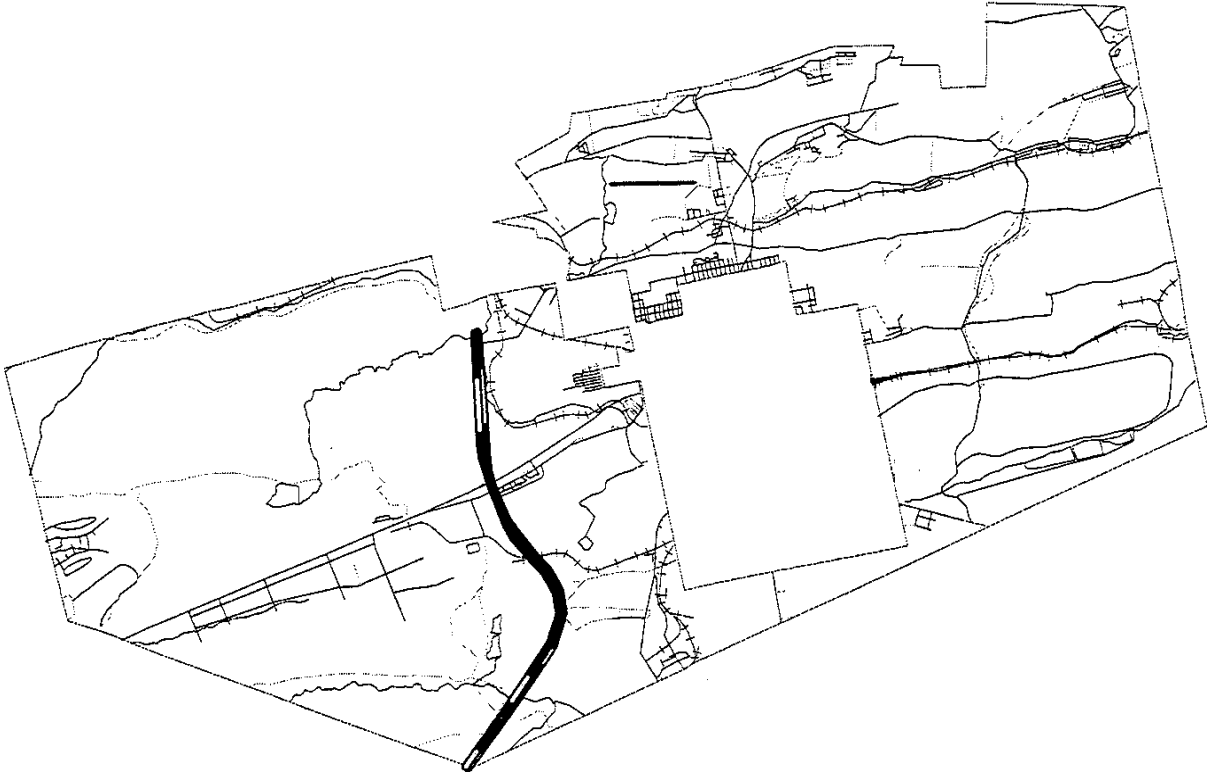
HOUSING CHARACTERISTICS	
<b>Total Housing Units</b>	5158
Persons per housing unit	2.93
Housing Units with one unit	4212
Housing Units with ten (10) or more units	295
Mean Number of Rooms per Housing Unit	5.9
<b>Housing Units by Owner Type</b>	
Number of Owner Occupied Units	3948
Number of Renter Occupied Units	964
<b>Housing Unit Values</b>	
Mean House Value	66700
Median House Value	62700
Mean Contract Rent	307
<b>Housing Unit Occupancy Status</b>	
Occupied Units:	4912
Vacant Units:	246
<b>Owner Occupied Housing Units: Value</b>	
Less than \$15,000:	22
\$15,000 to \$19,999:	36
\$20,000 to \$24,999:	35
\$25,000 to \$29,999:	80
\$30,000 to \$34,999:	86
\$35,000 to \$39,999:	188
\$40,000 to \$44,999:	228
\$45,000 to \$49,999:	224
\$50,000 to \$59,999:	618
\$60,000 to \$74,999:	830
\$75,000 to \$99,999:	693
\$100,000 to \$124,999:	197
\$125,000 to \$149,999:	55
\$150,000 to \$174,999:	9
\$175,000 to \$199,999:	10
\$200,000 to \$249,999:	21
\$250,000 to \$299,999:	0
\$300,000 to \$399,999:	4
\$400,000 to \$499,999:	0
\$500,000 or more:	0
<b>Renter Occupied Housing Units: Gross Rent</b>	
Less than \$100:	8
\$100 to \$149:	45
\$150 to \$199:	39
\$200 to \$249:	150
\$250 to \$299:	142
\$300 to \$349:	109
\$350 to \$399:	138
\$400 to \$449:	75
\$450 to \$499:	55
\$500 to \$549:	22
\$550 to \$599:	18
\$600 to \$649:	30
\$650 to \$699:	0
\$700 to \$749:	3
\$750 to \$999:	62
\$1,000 or more:	0
No cash rent:	34

## HARBORCREEK TOWNSHIP, ERIE COUNTY

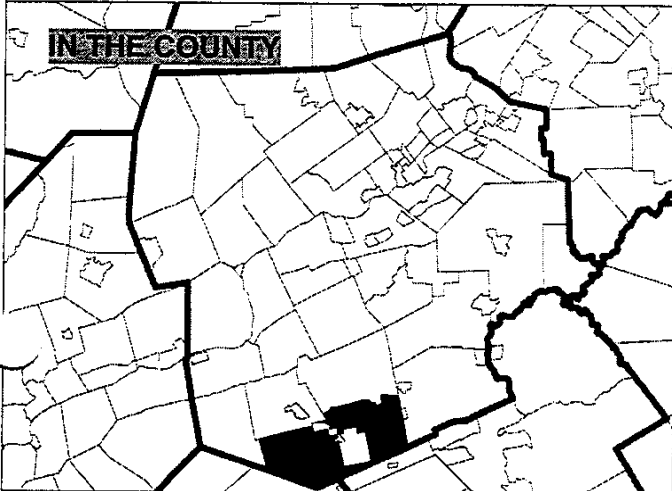
### ECONOMIC CHARACTERISTICS

Median Household Income in 1989:	32670	Households in 1989:	4914
Median Family Income in 1989:	36658	Households with Social Security Income in 1989	1566
Per Capita Income in 1989:	12009	Percent of Total Households	31.87
Household Income in 1989		Households with Retirement Income in 1989	1046
Less than \$5,000	92	Percent of Total Households	21.29
\$5,000 to \$9,999	377	Households with Public Assistance Income in 1989	177
\$10,000 to \$14,999	263	Percent of Total Households	3.60
\$12,500 to \$14,999	134	<b>Poverty Status in 1989 by Sex by Age:</b>	
\$15,000 to \$17,499	214	Income in 1989 Above Poverty Level	
\$17,500 to \$19,999	184	Male:	
\$20,000 to \$22,499	232	Under 5 years:	373
\$22,500 to \$24,999	151	5 years	109
\$25,000 to \$27,499	268	6 to 11 years	676
\$27,500 to \$29,999	197	12 to 17 years	557
\$30,000 to \$32,499	330	18 to 64 years	3957
\$32,500 to \$34,999	220	65 to 74 years:	526
\$35,000 to \$37,499	289	75 years and over:	236
\$37,500 to \$39,999	157	Female:	
\$40,000 to \$42,499	270	Under 5 years:	367
\$42,500 to \$44,999	144	5 years	102
\$45,000 to \$47,499	199	6 to 11 years	644
\$47,500 to \$49,999	149	12 to 17 years	629
\$50,000 to \$54,499	253	18 to 64 years	3883
\$55,000 to \$59,999	237	65 to 74 years:	572
\$60,000 to \$74,999	338	75 years and over:	366
\$75,000 to \$99,999	152	Income in 1989 Below Poverty Level	
\$100,000 to \$124,999	41	Male:	
\$125,000 to \$149,999	12	Under 5 years:	28
\$150,000 or more	11	5 years	13
<b>Race of Householder by Household Income in 1989</b>		6 to 11 years	42
White:		12 to 17 years	43
Less than \$5,000	92	18 to 64 years	185
\$5,000 to \$9,999	369	65 to 74 years:	20
\$10,000 to \$14,999	397	75 years and over:	0
\$15,000 to \$24,999	766	Female:	
\$25,000 to \$34,999	999	Under 5 years:	20
\$35,000 to \$49,999	1201	5 years	4
\$50,000 to \$74,999	815	6 to 11 years	34
\$75,000 to \$99,999	145	12 to 17 years	52
\$100,000 or more	64	18 to 64 years	237
Black:		65 to 74 years:	48
Less than \$5,000	0	75 years and over:	53
\$5,000 to \$9,999	8	<b>Ratio of Income in 1989 to Poverty Level</b>	
\$10,000 to \$14,999	0	Under .50	339
\$15,000 to \$24,999	8	.50 to .74	234
\$25,000 to \$34,999	10	.75 to .99	206
\$35,000 to \$49,999	7	1.00 to 1.24	397
\$50,000 to \$74,999	13	1.25 to 1.49	489
\$75,000 to \$99,999	0	1.50 to 1.74	553
\$100,000 or more	0	1.75 to 1.84	353
Other:		1.85 to 1.99	362
Less than \$5,000	0	2.00 and over	10843
\$5,000 to \$9,999	0		
\$10,000 to \$14,999	0		
\$15,000 to \$24,999	7		
\$25,000 to \$34,999	6		
\$35,000 to \$49,999	0		
\$50,000 to \$74,999	0		
\$75,000 to \$99,999	7		
\$100,000 or more	0		

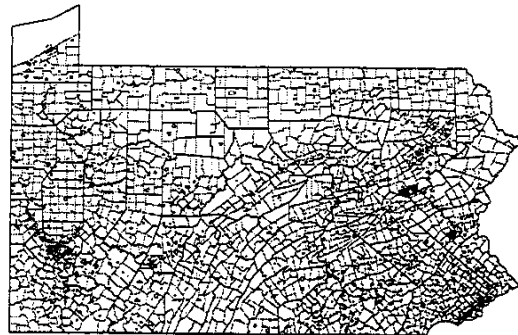
# HAZLE TOWNSHIP, LUZERNE COUNTY



**IN THE COUNTY**



**IN THE STATE**



## HAZLE TOWNSHIP, LUZERNE COUNTY

POPULATION CHARACTERISTICS	
Total Population:	9308
Population under 18:	1867
Population over 65:	2013
<b>Population by Sex(Total):</b>	
Total Male	4318
Total Female	4990
<b>Ethnicity (Total): From STF1A</b>	
Total White	9269
Total Black	13
Total Other	41
<b>Under Age 18:</b>	
Total White	1841
Total Black	8
Total Other	18
<b>Over Age 18:</b>	
Total White	7428
Total Black	5
Total Other	23
<b>Urban and Rural</b>	
Urban	0
Rural	9308
Percent Urban	0.00
Percent Rural	100.00
<b>Population Age 15 to 24:</b>	
Total	1103
<b>Percent of Total Population:</b>	
Total Male:	535
Percent of Total Population:	5.75
Percent of Age Group:	48.50
White Males:	535
Black Males:	0
Total Female:	562
Percent of Total Population:	6.04
Percent of Age Group:	50.95
White Females:	562
Black Females:	0
Total Other:	6
Percent of Total Population:	0.06
Percent of Age Group:	0.54
<b>Sex by Marital Status</b>	
<b>Male:</b>	
Never Married:	998
Now Married:	2115
Widowed:	218
Divorced:	200
<b>Female:</b>	
Never Married:	983
Now Married:	2092
Widowed:	871
Divorced:	268
<b>Group Quarters By Age</b>	
<b>Institutionalized Persons:</b>	
Under 18 years:	0
18 to 64 years:	0
65 years and over:	302
<b>Other Persons in Group Quarters:</b>	
Under 18 years:	0
18 to 64 years:	0
65 years and over:	0

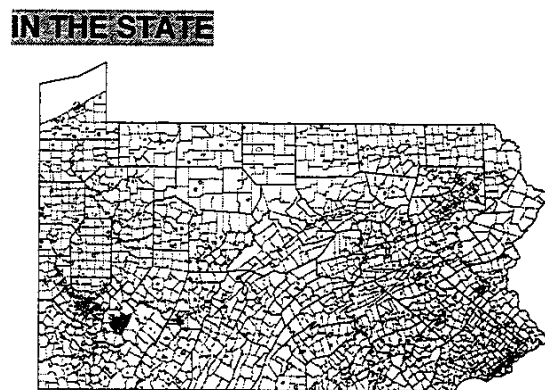
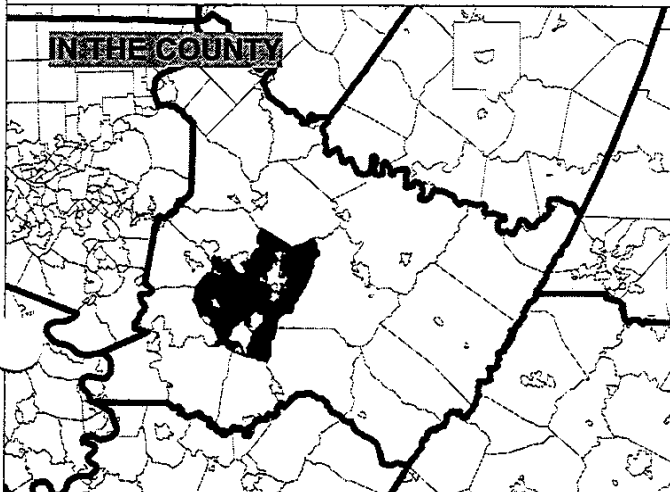
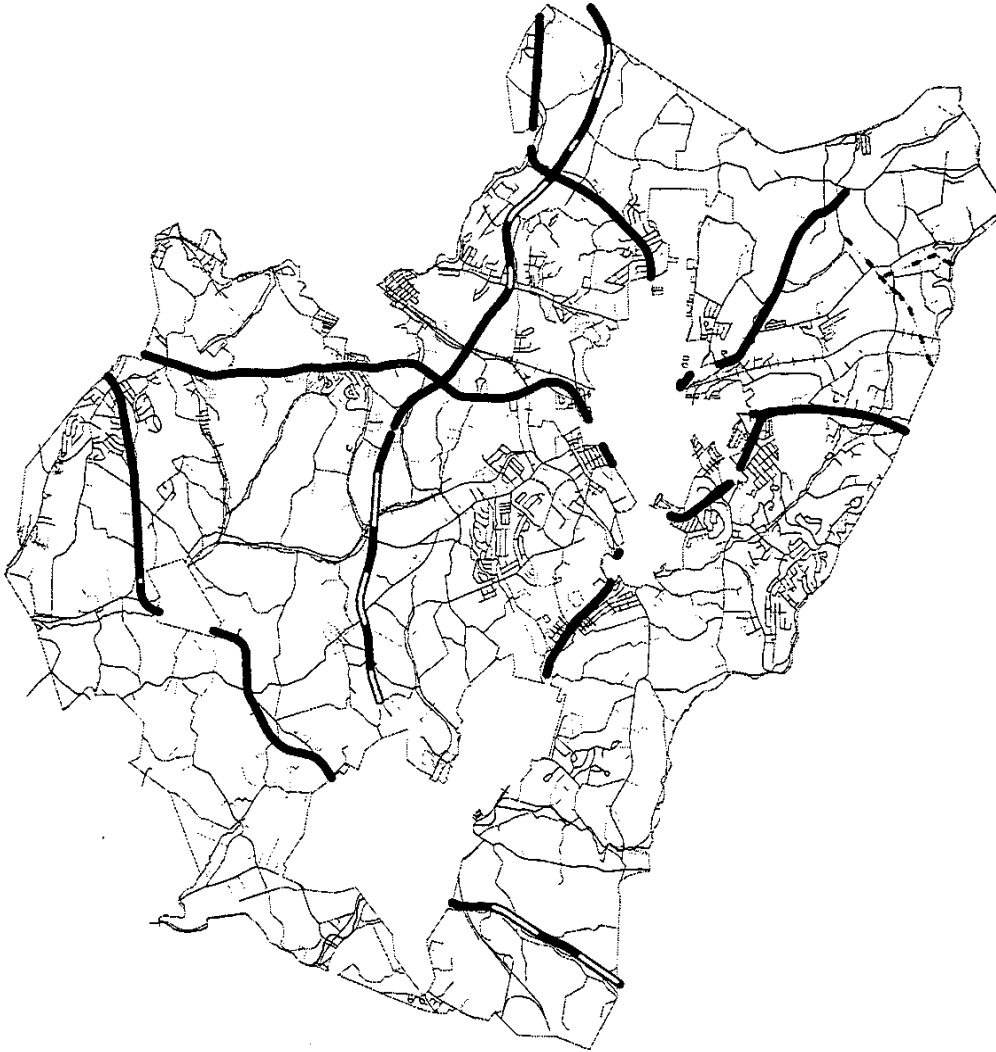
HOUSING CHARACTERISTICS	
Total Housing Units	3836
Persons per housing unit	2.43
Housing Units with one unit	3046
Housing Units with ten (10) or more units	183
Mean Number of Rooms per Housing Unit	5.8
<b>Housing Units by Owner Type</b>	
Number of Owner Occupied Units	2941
Number of Renter Occupied Units	709
<b>Housing Unit Values</b>	
Mean House Value	57100
Median House Value	51800
Mean Contract Rent	200
<b>Housing Unit Occupancy Status</b>	
Occupied Units:	3612
Vacant Units:	172
<b>Owner Occupied Housing Units: Value</b>	
Less than \$15,000:	208
\$15,000 to \$19,999:	150
\$20,000 to \$24,999:	249
\$25,000 to \$29,999:	206
\$30,000 to \$34,999:	150
\$35,000 to \$39,999:	103
\$40,000 to \$44,999:	100
\$45,000 to \$49,999:	75
\$50,000 to \$59,999:	271
\$60,000 to \$74,999	361
\$75,000 to \$99,999	440
\$100,000 to \$124,999	146
\$125,000 to \$149,999	66
\$150,000 to \$174,999	32
\$175,000 to \$199,999	12
\$200,000 to \$249,999	8
\$250,000 to \$299,999	5
\$300,000 to \$399,999	0
\$400,000 to \$499,999	0
\$500,000 or more	0
<b>Renter Occupied Housing Units: Gross Rent</b>	
Less than \$100:	66
\$100 to \$149:	151
\$150 to \$199:	91
\$200 to \$249:	70
\$250 to \$299:	35
\$300 to \$349:	106
\$350 to \$399:	58
\$400 to \$449:	25
\$450 to \$499:	26
\$500 to \$549:	18
\$550 to \$599:	7
\$600 to \$649:	0
\$650 to \$699:	8
\$700 to \$749:	0
\$750 to \$999:	0
\$1,000 or more	0
No cash rent:	45

## HAZLE TOWNSHIP, LUZERNE COUNTY

### ECONOMIC CHARACTERISTICS

<b>Median Household Income in 1989:</b>	24280	<b>Households in 1989:</b>	3650
<b>Median Family Income in 1989:</b>	30462	<b>Households with Social Security Income in 1989</b>	1623
<b>Per Capita Income in 1989:</b>	10845	Percent of Total Households	44.47
<b>Household Income in 1989</b>		<b>Households with Retirement Income in 1989</b>	838
Less than \$5,000	230	Percent of Total Households	22.96
\$5,000 to \$9,999	605	<b>Households with Public Assistance Income in 1989</b>	281
\$10,000 to \$12,499	254	Percent of Total Households	7.70
\$12,500 to \$14,999	184	<b>Poverty Status in 1989 by Sex by Age:</b>	
\$15,000 to \$17,499	156	<b>Income in 1989 Above Poverty Level</b>	
\$17,500 to \$19,999	175	<b>Male:</b>	
\$20,000 to \$22,499	127	Under 5 years:	230
\$22,500 to \$24,999	132	5 years	25
\$25,000 to \$27,499	115	6 to 11 years	212
\$27,500 to \$29,999	174	12 to 17 years	324
\$30,000 to \$32,499	227	18 to 64 years	2497
\$32,500 to \$34,999	143	65 to 74 years:	386
\$35,000 to \$37,499	179	75 years and over:	222
\$37,500 to \$39,999	122	<b>Female:</b>	
\$40,000 to \$42,499	110	Under 5 years:	213
\$42,500 to \$44,999	109	5 years	63
\$45,000 to \$47,499	97	6 to 11 years	209
\$47,500 to \$49,999	124	12 to 17 years	334
\$50,000 to \$54,499	140	18 to 64 years	2540
\$55,000 to \$59,999	55	65 to 74 years:	515
\$60,000 to \$74,999	99	75 years and over:	367
\$75,000 to \$99,999	63	<b>Income in 1989 Below Poverty Level</b>	
\$100,000 to \$124,999	12	<b>Male:</b>	
\$125,000 to \$149,999	0	Under 5 years:	63
\$150,000 or more	18	5 years	19
<b>Race of Householder by Household Income in 1989</b>		6 to 11 years	52
White:		12 to 17 years	66
Less than \$5,000	230	18 to 64 years	73
\$5,000 to \$9,999	605	65 to 74 years:	22
\$10,000 to \$14,999	438	75 years and over:	12
\$15,000 to \$24,999	590	<b>Female:</b>	
\$25,000 to \$34,999	658	Under 5 years:	30
\$35,000 to \$49,999	732	5 years	0
\$50,000 to \$74,999	294	6 to 11 years	47
\$75,000 to \$99,999	63	12 to 17 years	24
\$100,000 or more	30	18 to 64 years	270
Black:		65 to 74 years:	69
Less than \$5,000	0	75 years and over:	113
\$5,000 to \$9,999	0	<b>Ratio of Income in 1989 to Poverty Level</b>	
\$10,000 to \$14,999	0	Under .50	323
\$15,000 to \$24,999	0	.50 to .74	228
\$25,000 to \$34,999	0	.75 to .99	309
\$35,000 to \$49,999	0	1.00 to 1.24	379
\$50,000 to \$74,999	0	1.25 to 1.49	516
\$75,000 to \$99,999	0	1.50 to 1.74	490
\$100,000 or more	0	1.75 to 1.84	204
Other:		1.85 to 1.99	464
Less than \$5,000	0	2.00 and over	6084
\$5,000 to \$9,999	0		
\$10,000 to \$14,999	0		
\$15,000 to \$24,999	0		
\$25,000 to \$34,999	0		
\$35,000 to \$49,999	9		
\$50,000 to \$74,999	0		
\$75,000 to \$99,999	0		
\$100,000 or more	0		

# HEMPFIELD TOWNSHIP, WESTMORELAND COUNTY



## HEMPFIELD TOWNSHIP, WESTMORELAND COUNTY

POPULATION CHARACTERISTICS	
<b>Total Population:</b>	42609
Population under 18:	9627
Population over 65:	6389
<b>Population by Sex(Total):</b>	
Total Male	20759
Total Female	21850
<b>Ethnicity (Total): From STF1A</b>	
Total White	41547
Total Black	747
Total Other	315
<b>Under Age 18:</b>	
Total White	9429
Total Black	87
Total Other	111
<b>Over Age 18:</b>	
Total White	32118
Total Black	660
Total Other	204
<b>Urban and Rural</b>	
Urban	31324
Rural	11285
Percent Urban	73.51
Percent Rural	26.49
<b>Population Age 15 to 24:</b>	5382
Percent of Total Population:	12.63
Total Male:	2785
Percent of Total Population:	6.54
Percent of Age Group:	51.75
White Males:	2719
Black Males:	66
Total Female:	2526
Percent of Total Population:	5.93
Percent of Age Group:	46.93
White Females:	2496
Black Females:	30
Total Other:	71
Percent of Total Population:	0.17
Percent of Age Group:	1.32
<b>Sex by Marital Status</b>	
Male:	
Never Married:	4286
Now Married:	11393
Widowed:	379
Divorced:	653
Female:	
Never Married:	3637
Now Married:	11021
Widowed:	2403
Divorced:	918
<b>Group Quarters By Age</b>	
Institutionalized Persons:	
Under 18 years:	52
18 to 64 years:	831
65 years and over:	758
Other Persons in Group Quarters:	
Under 18 years:	0
18 to 64 years:	210
65 years and over:	123

HOUSING CHARACTERISTICS	
<b>Total Housing Units</b>	16100
Persons per housing unit	2.65
Housing Units with one unit	12452
Housing Units with ten (10) or more units	846
Mean Number of Rooms per Housing Unit	6.0
<b>Housing Units by Owner Type</b>	
Number of Owner Occupied Units	12719
Number of Renter Occupied Units	2780
<b>Housing Unit Values</b>	
Mean House Value	75600
Median House Value	66400
Mean Contract Rent	291
<b>Housing Unit Occupancy Status</b>	
Occupied Units:	15499
Vacant Units:	601
<b>Owner Occupied Housing Units: Value</b>	
Less than \$15,000:	136
\$15,000 to \$19,999:	137
\$20,000 to \$24,999:	213
\$25,000 to \$29,999:	177
\$30,000 to \$34,999:	347
\$35,000 to \$39,999:	465
\$40,000 to \$44,999:	417
\$45,000 to \$49,999:	530
\$50,000 to \$59,999:	1612
\$60,000 to \$74,999:	2435
\$75,000 to \$99,999:	2069
\$100,000 to \$124,999:	719
\$125,000 to \$149,999:	352
\$150,000 to \$174,999:	170
\$175,000 to \$199,999:	87
\$200,000 to \$249,999:	103
\$250,000 to \$299,999:	50
\$300,000 to \$399,999:	77
\$400,000 to \$499,999:	30
\$500,000 or more:	7
<b>Renter Occupied Housing Units: Gross Rent</b>	
Less than \$100:	32
\$100 to \$149:	185
\$150 to \$199:	62
\$200 to \$249:	189
\$250 to \$299:	300
\$300 to \$349:	422
\$350 to \$399:	454
\$400 to \$449:	335
\$450 to \$499:	174
\$500 to \$549:	121
\$550 to \$599:	99
\$600 to \$649:	49
\$650 to \$699:	7
\$700 to \$749:	31
\$750 to \$999:	32
\$1,000 or more:	21
No cash rent:	198

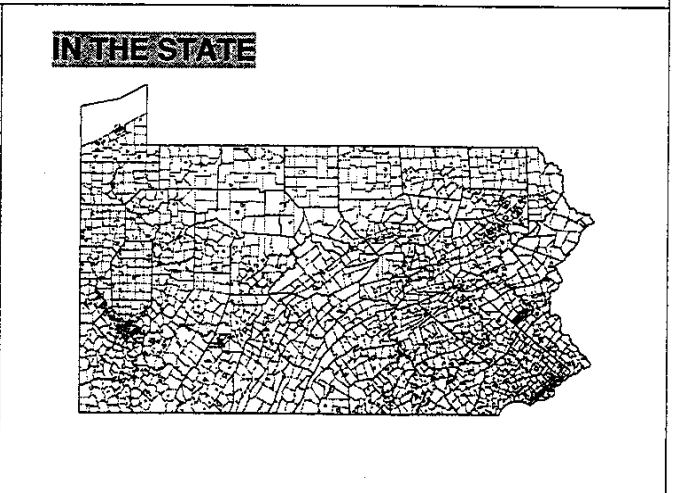
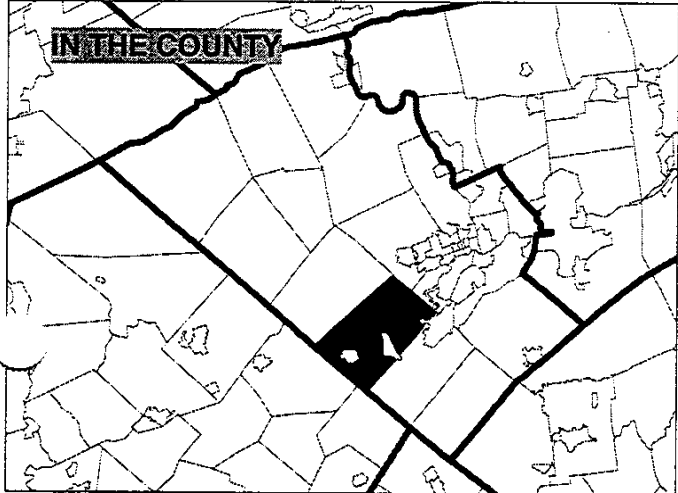
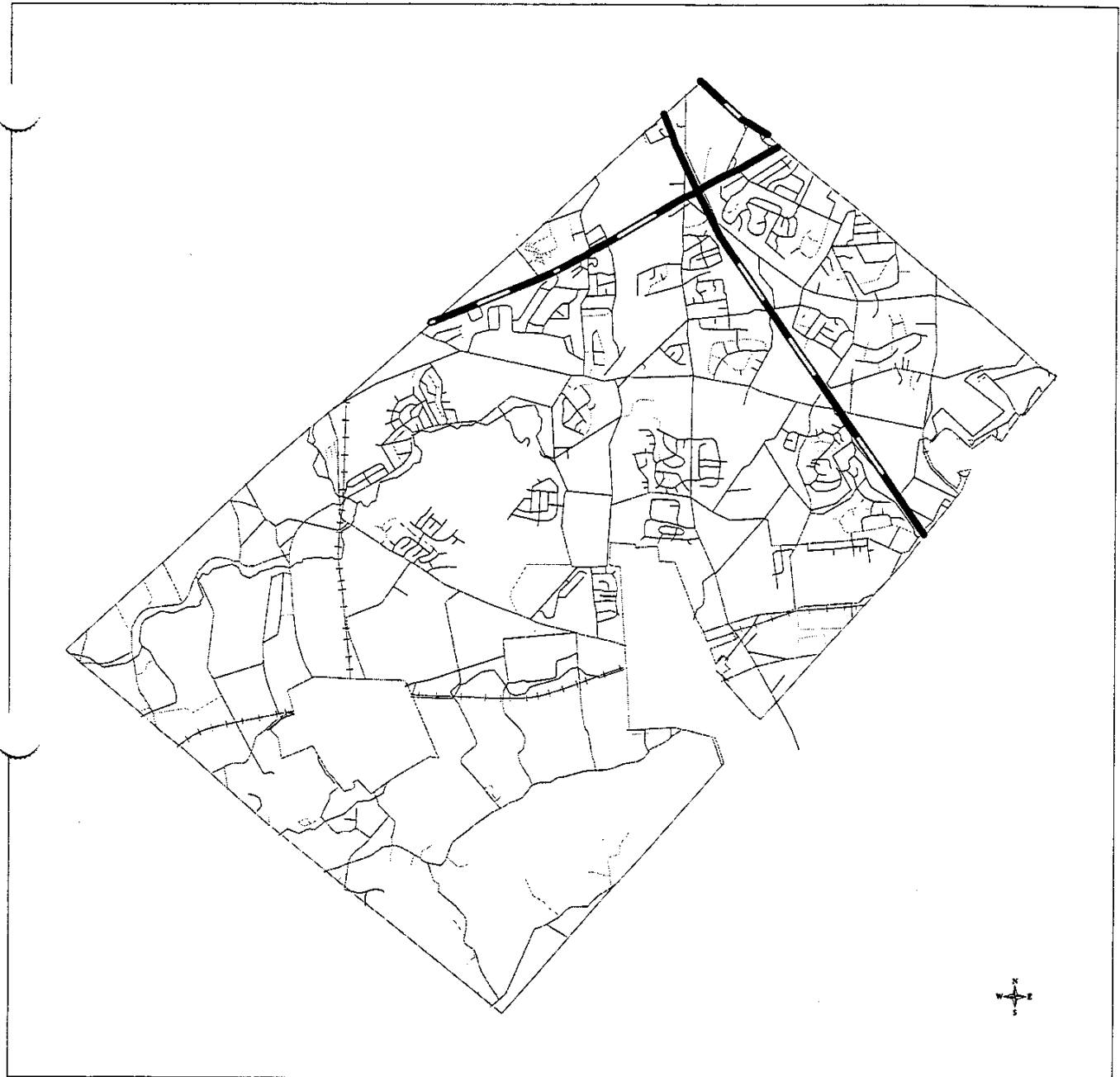
## HEMPFIELD TOWNSHIP, WESTMORELAND COUNTY

### ECONOMIC CHARACTERISTICS

Median Household Income in 1989:	29856	Households in 1989:	15498
Median Family Income in 1989:	34708	Households with Social Security Income in 1989	4672
Per Capita Income in 1989:	13359	Percent of Total Households	30.15
Household Income in 1989		Households with Retirement Income in 1989	3014
Less than \$5,000	554	Percent of Total Households	19.45
\$5,000 to \$9,999	1324	Households with Public Assistance Income in 1989	815
\$10,000 to \$12,499	767	Percent of Total Households	5.26
\$12,500 to \$14,999	602	Poverty Status in 1989 by Sex by Age:	
\$15,000 to \$17,499	873	Income in 1989 Above Poverty Level	
\$17,500 to \$19,999	669	Male:	
\$20,000 to \$22,499	896	Under 5 years:	1053
\$22,500 to \$24,999	682	5 years	275
\$25,000 to \$27,499	809	6 to 11 years	1579
\$27,500 to \$29,999	609	12 to 17 years	1577
\$30,000 to \$32,499	763	18 to 64 years	11795
\$32,500 to \$34,999	590	65 to 74 years:	1573
\$35,000 to \$37,499	705	75 years and over:	711
\$37,500 to \$39,999	492	Female:	
\$40,000 to \$42,499	544	Under 5 years:	982
\$42,500 to \$44,999	403	5 years	260
\$45,000 to \$47,499	445	6 to 11 years	1407
\$47,500 to \$49,999	358	12 to 17 years	1467
\$50,000 to \$54,499	674	18 to 64 years	12102
\$55,000 to \$59,999	528	65 to 74 years:	1795
\$60,000 to \$74,999	1097	75 years and over:	981
\$75,000 to \$99,999	679	Income in 1989 Below Poverty Level	
\$100,000 to \$124,999	234	Male:	
\$125,000 to \$149,999	91	Under 5 years:	148
\$150,000 or more	111	5 years	13
Race of Householder by Household Income in 1989		6 to 11 years	157
White:		12 to 17 years	108
Less than \$5,000	554	18 to 64 years	643
\$5,000 to \$9,999	1309	65 to 74 years:	52
\$10,000 to \$14,999	1338	75 years and over:	34
\$15,000 to \$24,999	3106	Female:	
\$25,000 to \$34,999	2761	Under 5 years:	206
\$35,000 to \$49,999	2895	5 years	23
\$50,000 to \$74,999	2276	6 to 11 years	160
\$75,000 to \$99,999	665	12 to 17 years	128
\$100,000 or more	419	18 to 64 years	1021
Black:		65 to 74 years:	242
Less than \$5,000	0	75 years and over:	243
\$5,000 to \$9,999	8	Ratio of Income in 1989 to Poverty Level	
\$10,000 to \$14,999	24	Under .50	1151
\$15,000 to \$24,999	6	.50 to .74	765
\$25,000 to \$34,999	10	.75 to .99	1262
\$35,000 to \$49,999	38	1.00 to 1.24	1465
\$50,000 to \$74,999	15	1.25 to 1.49	1332
\$75,000 to \$99,999	7	1.50 to 1.74	1526
\$100,000 or more	0	1.75 to 1.84	721
Other:		1.85 to 1.99	1331
Less than \$5,000	0	2.00 and over	31182
\$5,000 to \$9,999	7		
\$10,000 to \$14,999	7		
\$15,000 to \$24,999	7		
\$25,000 to \$34,999	0		
\$35,000 to \$49,999	14		
\$50,000 to \$74,999	8		
\$75,000 to \$99,999	7		
\$100,000 or more	17		



# LOWER MACUNGIE TOWNSHIP, LEHIGH COUNTY



## LOWER MACUNGIE TOWNSHIP, LEHIGH COUNTY

POPULATION CHARACTERISTICS	
<b>Total Population:</b>	16871
Population under 18:	4687
Population over 65:	1567
<b>Population by Sex(Total):</b>	
Total Male	8309
Total Female	8562
<b>Ethnicity (Total): From STF1A</b>	
Total White	16100
Total Black	75
Total Other	696
<b>Under Age 18:</b>	
Total White	4372
Total Black	29
Total Other	287
<b>Over Age 18:</b>	
Total White	11728
Total Black	46
Total Other	409
<b>Urban and Rural</b>	
Urban	15552
Rural	1319
Percent Urban	92.18
Percent Rural	7.82
<b>Population Age 15 to 24:</b>	1974
Percent of Total Population:	11.70
<b>Total Male:</b>	951
Percent of Total Population:	5.64
Percent of Age Group:	48.18
White Males:	951
Black Males:	0
<b>Total Female:</b>	932
Percent of Total Population:	5.52
Percent of Age Group:	47.21
White Females:	932
Black Females:	0
<b>Total Other:</b>	91
Percent of Total Population:	0.54
Percent of Age Group:	4.61
<b>Sex by Marital Status</b>	
<b>Male:</b>	
Never Married:	1278
Now Married:	4721
Widowed:	84
Divorced:	195
<b>Female:</b>	
Never Married:	1195
Now Married:	4667
Widowed:	503
Divorced:	390
<b>Group Quarters By Age</b>	
<b>Institutionalized Persons:</b>	
Under 18 years:	0
18 to 64 years:	0
65 years and over:	0
<b>Other Persons in Group Quarters:</b>	
Under 18 years:	0
18 to 64 years:	0
65 years and over:	0

HOUSING CHARACTERISTICS	
<b>Total Housing Units</b>	6171
Persons per housing unit	2.73
Housing Units with one unit	5160
Housing Units with ten (10) or more units	248
Mean Number of Rooms per Housing Unit	7.0
<b>Housing Units by Owner Type</b>	
Number of Owner Occupied Units	5222
Number of Renter Occupied Units	743
<b>Housing Unit Values</b>	
Mean House Value	175100
Median House Value	149400
Mean Contract Rent	506
<b>Housing Unit Occupancy Status</b>	
Occupied Units:	5965
Vacant Units:	206
<b>Owner Occupied Housing Units: Value</b>	
Less than \$15,000:	15
\$15,000 to \$19,999:	5
\$20,000 to \$24,999:	0
\$25,000 to \$29,999:	0
\$30,000 to \$34,999:	0
\$35,000 to \$39,999:	8
\$40,000 to \$44,999:	6
\$45,000 to \$49,999:	7
\$50,000 to \$59,999:	14
\$60,000 to \$74,999	124
\$75,000 to \$99,999	588
\$100,000 to \$124,999	676
\$125,000 to \$149,999	700
\$150,000 to \$174,999	463
\$175,000 to \$199,999	379
\$200,000 to \$249,999	641
\$250,000 to \$299,999	299
\$300,000 to \$399,999	241
\$400,000 to \$499,999	46
\$500,000 or more	41
<b>Renter Occupied Housing Units: Gross Rent</b>	
Less than \$100:	5
\$100 to \$149:	0
\$150 to \$199:	0
\$200 to \$249:	3
\$250 to \$299:	17
\$300 to \$349:	0
\$350 to \$399:	17
\$400 to \$449:	42
\$450 to \$499:	155
\$500 to \$549:	96
\$550 to \$599:	14
\$600 to \$649:	15
\$650 to \$699:	23
\$700 to \$749:	50
\$750 to \$999:	178
\$1,000 or more	43
No cash rent:	45

## LOWER MACUNGIE TOWNSHIP, LEHIGH COUNTY

### ECONOMIC CHARACTERISTICS

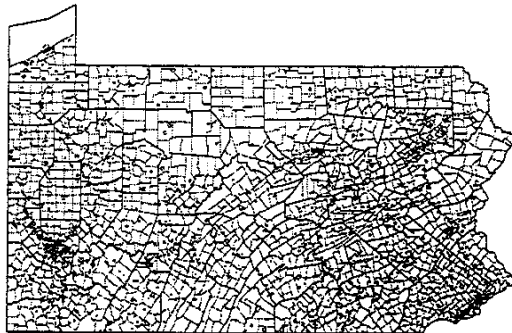
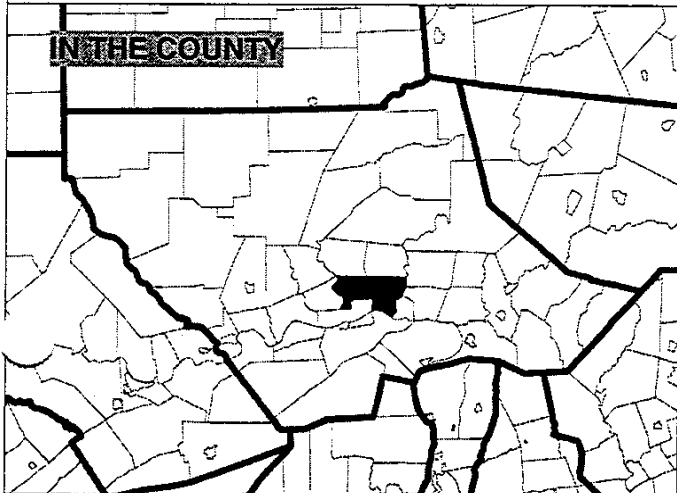
Median Household Income in 1989:	50072	Households in 1989:	5999
Median Family Income in 1989:	54913	Households with Social Security Income in 1989	1293
Per Capita Income in 1989:	21682	Percent of Total Households	21.55
Household Income in 1989		Households with Retirement Income in 1989	904
Less than \$5,000	46	Percent of Total Households	15.07
\$5,000 to \$9,999	125	Households with Public Assistance Income in 1989	125
\$10,000 to \$12,499	155	Percent of Total Households	2.08
\$12,500 to \$14,999	128	<b>Poverty Status in 1989 by Sex by Age:</b>	
\$15,000 to \$17,499	170	<b>Income in 1989 Above Poverty Level</b>	
\$17,500 to \$19,999	131	<b>Male:</b>	
\$20,000 to \$22,499	210	Under 5 years:	602
\$22,500 to \$24,999	159	5 years	122
\$25,000 to \$27,499	232	6 to 11 years	812
\$27,500 to \$29,999	171	12 to 17 years	867
\$30,000 to \$32,499	220	18 to 64 years	5107
\$32,500 to \$34,999	104	65 to 74 years:	488
\$35,000 to \$37,499	197	75 years and over:	191
\$37,500 to \$39,999	177	<b>Female:</b>	
\$40,000 to \$42,499	277	Under 5 years:	473
\$42,500 to \$44,999	200	5 years	120
\$45,000 to \$47,499	157	6 to 11 years	812
\$47,500 to \$49,999	134	12 to 17 years	723
\$50,000 to \$54,499	401	18 to 64 years	5319
\$55,000 to \$59,999	296	65 to 74 years:	572
\$60,000 to \$74,999	791	75 years and over:	264
\$75,000 to \$99,999	805	<b>Income in 1989 Below Poverty Level</b>	
\$100,000 to \$124,999	326	<b>Male:</b>	
\$125,000 to \$149,999	89	Under 5 years:	0
\$150,000 or more	298	5 years	0
<b>Race of Householder by Household Income in 1989</b>		6 to 11 years	28
<b>White:</b>		12 to 17 years	17
Less than \$5,000	46	18 to 64 years	61
\$5,000 to \$9,999	125	65 to 74 years:	0
\$10,000 to \$14,999	276	75 years and over:	0
\$15,000 to \$24,999	670	<b>Female:</b>	
\$25,000 to \$34,999	727	Under 5 years:	43
\$35,000 to \$49,999	1125	5 years	14
\$50,000 to \$74,999	1422	6 to 11 years	35
\$75,000 to \$99,999	761	12 to 17 years	23
\$100,000 or more	659	18 to 64 years	114
<b>Black:</b>		65 to 74 years:	12
Less than \$5,000	0	75 years and over:	30
\$5,000 to \$9,999	0	<b>Ratio of Income in 1989 to Poverty Level</b>	
\$10,000 to \$14,999	0	Under .50	178
\$15,000 to \$24,999	0	.50 to .74	41
\$25,000 to \$34,999	0	.75 to .99	158
\$35,000 to \$49,999	0	1.00 to 1.24	184
\$50,000 to \$74,999	0	1.25 to 1.49	309
\$75,000 to \$99,999	10	1.50 to 1.74	166
\$100,000 or more	7	1.75 to 1.84	42
<b>Other:</b>		1.85 to 1.99	129
Less than \$5,000	0	2.00 and over	15642
\$5,000 to \$9,999	0		
\$10,000 to \$14,999	7		
\$15,000 to \$24,999	0		
\$25,000 to \$34,999	0		
\$35,000 to \$49,999	17		
\$50,000 to \$74,999	66		
\$75,000 to \$99,999	34		
\$100,000 or more	47		

# LOYALSOCK TOWNSHIP, LYCOMING COUNTY



**IN THE COUNTY**

**IN THE STATE**



## LOYALSOCK TOWNSHIP, LYCOMING COUNTY

POPULATION CHARACTERISTICS	
<b>Total Population:</b>	10586
Population under 18:	2088
Population over 65:	2946
<b>Population by Sex(Total):</b>	
Total Male	4759
Total Female	5827
<b>Ethnicity (Total): From STF1A</b>	
Total White	10392
Total Black	123
Total Other	129
<b>Under Age 18:</b>	
Total White	1970
Total Black	63
Total Other	55
<b>Over Age 18:</b>	
Total White	8422
Total Black	60
Total Other	74
<b>Urban and Rural</b>	
Urban	7738
Rural	2848
Percent Urban	73.10
Percent Rural	26.90
<b>Population Age 15 to 24:</b>	995
Percent of Total Population:	9.40
Total Male:	498
Percent of Total Population:	4.70
Percent of Age Group:	50.05
White Males:	494
Black Males:	4
Total Female:	484
Percent of Total Population:	4.57
Percent of Age Group:	48.64
White Females:	481
Black Females:	3
Total Other:	13
Percent of Total Population:	0.12
Percent of Age Group:	1.31
<b>Sex by Marital Status</b>	
<b>Male:</b>	
Never Married:	736
Now Married:	2791
Widowed:	153
Divorced:	198
<b>Female:</b>	
Never Married:	824
Now Married:	2703
Widowed:	1084
Divorced:	359
<b>Group Quarters By Age</b>	
<b>Institutionalized Persons:</b>	
Under 18 years:	0
18 to 64 years:	94
65 years and over:	667
<b>Other Persons in Group Quarters:</b>	
Under 18 years:	6
18 to 64 years:	0
65 years and over:	0

HOUSING CHARACTERISTICS	
<b>Total Housing Units</b>	4381
Persons per housing unit	2.42
Housing Units with one unit	3372
Housing Units with ten (10) or more units	477
Mean Number of Rooms per Housing Unit	5.9
<b>Housing Units by Owner Type</b>	
Number of Owner Occupied Units	3042
Number of Renter Occupied Units	1181
<b>Housing Unit Values</b>	
Mean House Value	87400
Median House Value	77100
Mean Contract Rent	353
<b>Housing Unit Occupancy Status</b>	
Occupied Units:	4192
Vacant Units:	151
<b>Owner Occupied Housing Units: Value</b>	
Less than \$15,000:	8
\$15,000 to \$19,999:	6
\$20,000 to \$24,999:	26
\$25,000 to \$29,999:	0
\$30,000 to \$34,999:	56
\$35,000 to \$39,999:	79
\$40,000 to \$44,999:	151
\$45,000 to \$49,999:	104
\$50,000 to \$59,999:	294
\$60,000 to \$74,999:	506
\$75,000 to \$99,999:	722
\$100,000 to \$124,999:	287
\$125,000 to \$149,999:	132
\$150,000 to \$174,999:	68
\$175,000 to \$199,999:	27
\$200,000 to \$249,999:	61
\$250,000 to \$299,999:	15
\$300,000 to \$399,999:	29
\$400,000 to \$499,999:	8
\$500,000 or more:	0
<b>Renter Occupied Housing Units: Gross Rent</b>	
Less than \$100:	23
\$100 to \$149:	74
\$150 to \$199:	26
\$200 to \$249:	57
\$250 to \$299:	53
\$300 to \$349:	105
\$350 to \$399:	221
\$400 to \$449:	167
\$450 to \$499:	93
\$500 to \$549:	138
\$550 to \$599:	58
\$600 to \$649:	54
\$650 to \$699:	12
\$700 to \$749:	0
\$750 to \$999:	21
\$1,000 or more:	7
No cash rent:	50

## LOYALSOCK TOWNSHIP, LYCOMING COUNTY

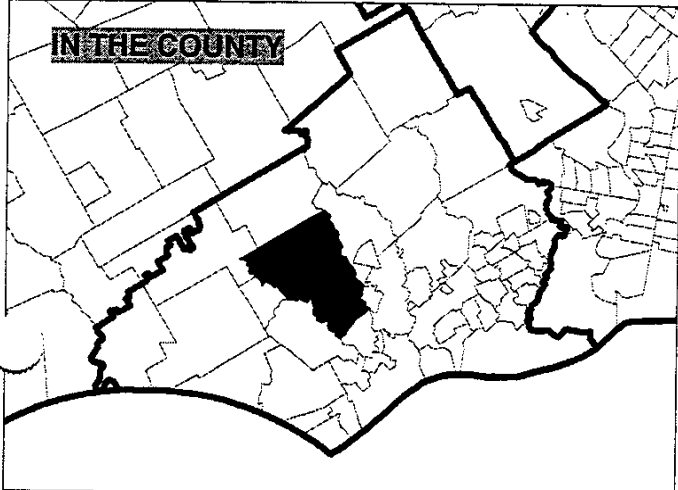
### ECONOMIC CHARACTERISTICS

Median Household Income in 1989:	31181	Households in 1989:	4228
Median Family Income in 1989:	39438	Households with Social Security Income in 1989	1853
Per Capita Income in 1989:	16617	Percent of Total Households	43.83
Household Income in 1989		Households with Retirement Income in 1989	1061
Less than \$5,000	201	Percent of Total Households	25.09
\$5,000 to \$9,999	302	Households with Public Assistance Income in 1989	213
\$10,000 to \$12,499	161	Percent of Total Households	5.04
\$12,500 to \$14,999	208	Poverty Status in 1989 by Sex by Age:	
\$15,000 to \$17,499	268	Income in 1989 Above Poverty Level	
\$17,500 to \$19,999	191	Male:	
\$20,000 to \$22,499	145	Under 5 years:	246
\$22,500 to \$24,999	153	5 years	52
\$25,000 to \$27,499	211	6 to 11 years	363
\$27,500 to \$29,999	189	12 to 17 years	273
\$30,000 to \$32,499	180	18 to 64 years	2490
\$32,500 to \$34,999	147	65 to 74 years:	539
\$35,000 to \$37,499	154	75 years and over:	320
\$37,500 to \$39,999	139	Female:	
\$40,000 to \$42,499	189	Under 5 years:	197
\$42,500 to \$44,999	100	5 years	74
\$45,000 to \$47,499	136	6 to 11 years	299
\$47,500 to \$49,999	124	12 to 17 years	343
\$50,000 to \$54,499	205	18 to 64 years	2589
\$55,000 to \$59,999	178	65 to 74 years:	731
\$60,000 to \$74,999	262	75 years and over:	570
\$75,000 to \$99,999	144	Income in 1989 Below Poverty Level	
\$100,000 to \$124,999	71	Male:	
\$125,000 to \$149,999	53	Under 5 years:	30
\$150,000 or more	117	5 years	14
Race of Householder by Household Income in 1989		6 to 11 years	9
White:		12 to 17 years	63
Less than \$5,000	183	18 to 64 years	88
\$5,000 to \$9,999	297	65 to 74 years:	34
\$10,000 to \$14,999	359	75 years and over:	5
\$15,000 to \$24,999	757	Female:	
\$25,000 to \$34,999	716	Under 5 years:	47
\$35,000 to \$49,999	842	5 years	8
\$50,000 to \$74,999	629	6 to 11 years	46
\$75,000 to \$99,999	144	12 to 17 years	24
\$100,000 or more	230	18 to 64 years	213
Black:		65 to 74 years:	96
Less than \$5,000	14	75 years and over:	43
\$5,000 to \$9,999	0	Ratio of Income in 1989 to Poverty Level	
\$10,000 to \$14,999	5	Under .50	320
\$15,000 to \$24,999	0	.50 to .74	173
\$25,000 to \$34,999	6	.75 to .99	227
\$35,000 to \$49,999	0	1.00 to 1.24	107
\$50,000 to \$74,999	0	1.25 to 1.49	263
\$75,000 to \$99,999	0	1.50 to 1.74	502
\$100,000 or more	0	1.75 to 1.84	222
Other:		1.85 to 1.99	258
Less than \$5,000	4	2.00 and over	7734
\$5,000 to \$9,999	5		
\$10,000 to \$14,999	5		
\$15,000 to \$24,999	0		
\$25,000 to \$34,999	5		
\$35,000 to \$49,999	0		
\$50,000 to \$74,999	16		
\$75,000 to \$99,999	0		
\$100,000 or more	11		

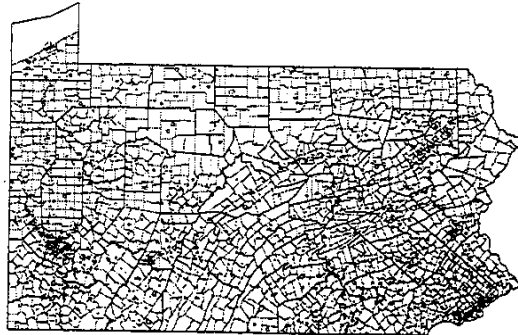
# MIDDLETOWN TOWNSHIP, DELAWARE COUNTY



**IN THE COUNTY**



**IN THE STATE**



## MIDDLETOWN TOWNSHIP, DELAWARE COUNTY

POPULATION CHARACTERISTICS	
<b>Total Population:</b>	14130
Population under 18:	3006
Population over 65:	3163
<b>Population by Sex(Total):</b>	
Total Male	
Total Female	
<b>Ethnicity (Total): From STF1A</b>	
Total White	12918
Total Black	945
Total Other	267
<b>Under Age 18:</b>	
Total White	2588
Total Black	333
Total Other	85
<b>Over Age 18:</b>	
Total White	10330
Total Black	612
Total Other	182
<b>Urban and Rural</b>	
Urban	14130
Rural	0
Percent Urban	100.00
Percent Rural	0.00
<b>Population Age 15 to 24:</b>	2472
Percent of Total Population:	17.49
<b>Total Male:</b>	1660
Percent of Total Population:	11.75
Percent of Age Group:	67.15
White Males:	1243
Black Males:	417
<b>Total Female:</b>	700
Percent of Total Population:	4.95
Percent of Age Group:	28.32
White Females:	619
Black Females:	81
Total Other:	112
Percent of Total Population:	0.79
Percent of Age Group:	4.53
<b>Sex by Marital Status</b>	
<b>Male:</b>	
Never Married:	2205
Now Married:	3386
Widowed:	238
Divorced:	178
<b>Female:</b>	
Never Married:	1108
Now Married:	3148
Widowed:	1164
Divorced:	339
<b>Group Quarters By Age</b>	
<b>Institutionalized Persons:</b>	
Under 18 years:	654
18 to 64 years:	129
65 years and over:	1346
<b>Other Persons in Group Quarters:</b>	
Under 18 years:	0
18 to 64 years:	808
65 years and over:	0

HOUSING CHARACTERISTICS	
<b>Total Housing Units</b>	4482
Persons per housing unit	3.15
Housing Units with one unit	3822
Housing Units with ten (10) or more units	501
Mean Number of Rooms per Housing Unit	6.9
<b>Housing Units by Owner Type</b>	
Number of Owner Occupied Units	3657
Number of Renter Occupied Units	687
<b>Housing Unit Values</b>	
Mean House Value	188600
Median House Value	168100
Mean Contract Rent	655
<b>Housing Unit Occupancy Status</b>	
Occupied Units:	4344
Vacant Units:	138
<b>Owner Occupied Housing Units: Value</b>	
Less than \$15,000:	0
\$15,000 to \$19,999:	0
\$20,000 to \$24,999:	0
\$25,000 to \$29,999:	0
\$30,000 to \$34,999:	0
\$35,000 to \$39,999:	0
\$40,000 to \$44,999:	12
\$45,000 to \$49,999:	4
\$50,000 to \$59,999:	21
\$60,000 to \$74,999	67
\$75,000 to \$99,999	171
\$100,000 to \$124,999	314
\$125,000 to \$149,999	630
\$150,000 to \$174,999	604
\$175,000 to \$199,999	409
\$200,000 to \$249,999	549
\$250,000 to \$299,999	308
\$300,000 to \$399,999	116
\$400,000 to \$499,999	62
\$500,000 or more	45
<b>Renter Occupied Housing Units: Gross Rent</b>	
Less than \$100:	0
\$100 to \$149:	0
\$150 to \$199:	0
\$200 to \$249:	8
\$250 to \$299:	0
\$300 to \$349:	0
\$350 to \$399:	0
\$400 to \$449:	14
\$450 to \$499:	31
\$500 to \$549:	17
\$550 to \$599:	60
\$600 to \$649:	102
\$650 to \$699:	117
\$700 to \$749:	40
\$750 to \$999:	96
\$1,000 or more	11
No cash rent:	39

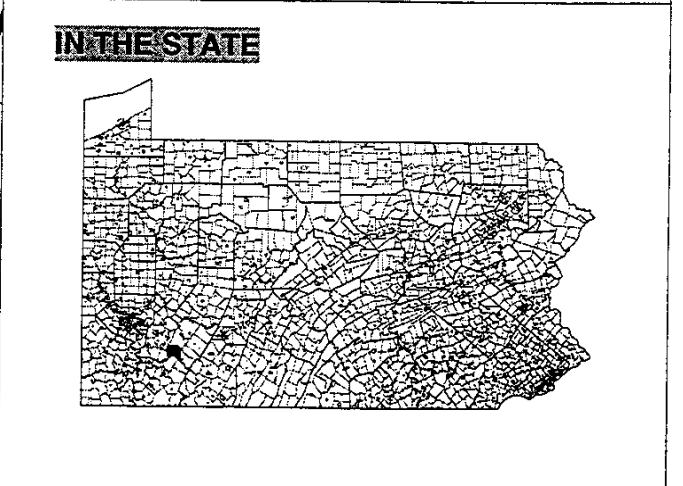
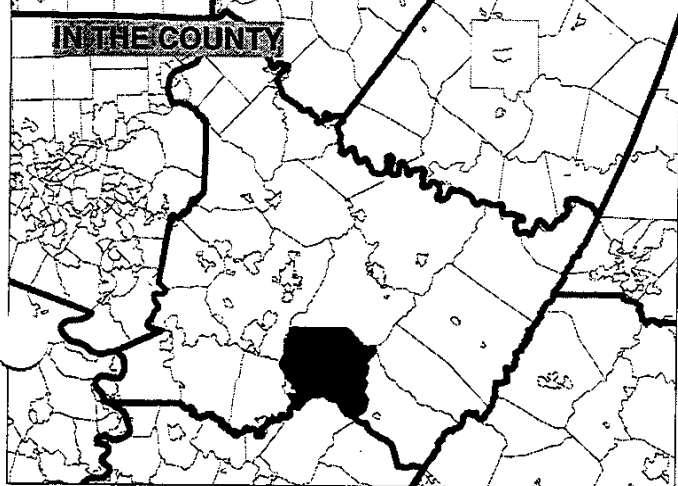
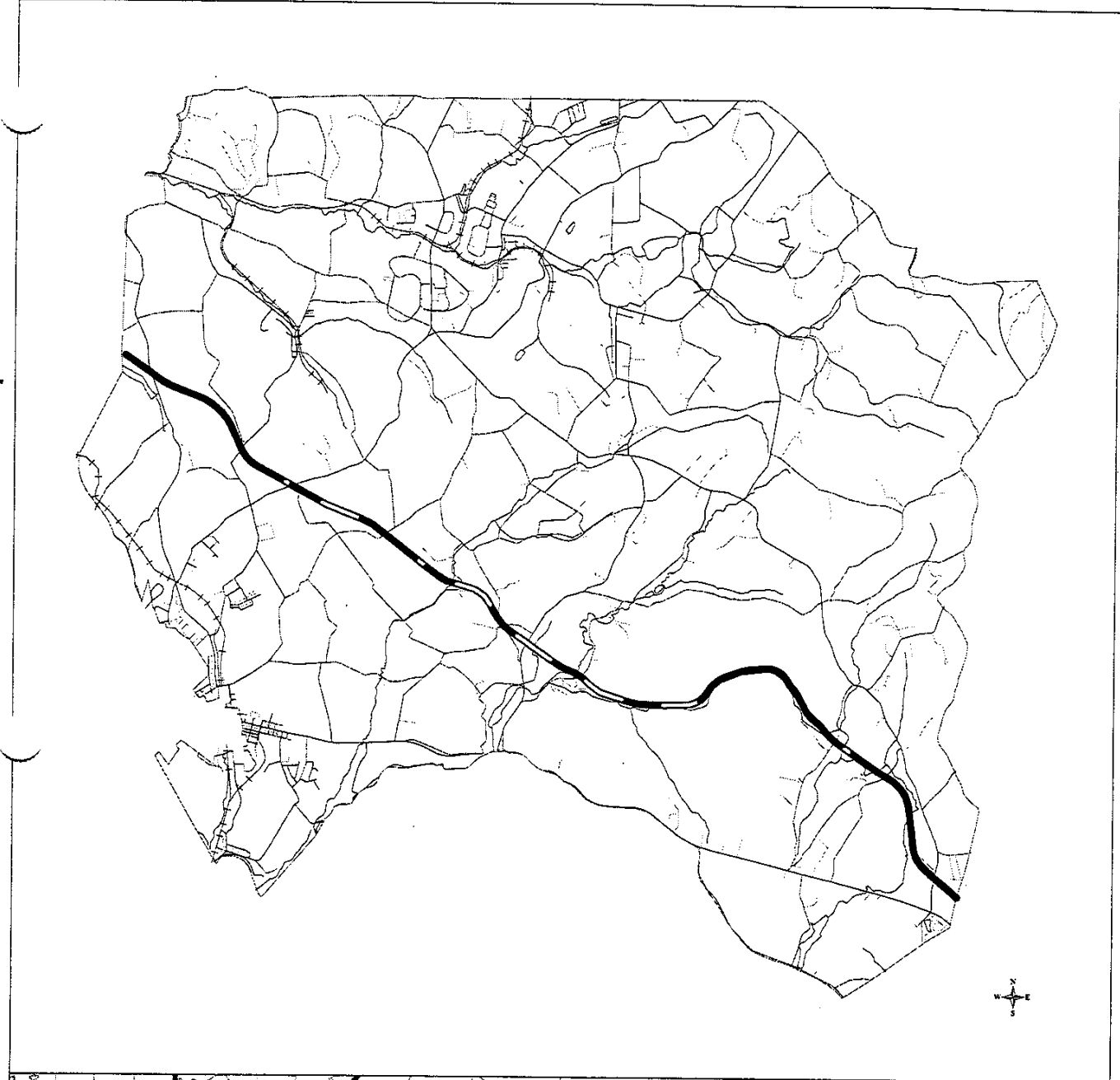


## MIDDLETOWN TOWNSHIP, DELAWARE COUNTY

### ECONOMIC CHARACTERISTICS

Median Household Income in 1989:	51013	Households in 1989:	4209
Median Family Income in 1989:	57648	Households with Social Security Income in 1989	1294
Per Capita Income in 1989:	20209	Percent of Total Households	30.74
Household Income in 1989		Households with Retirement Income in 1989	1025
Less than \$5,000	68	Percent of Total Households	24.35
\$5,000 to \$9,999	100	Households with Public Assistance Income in 1989	72
\$10,000 to \$14,999	74	Percent of Total Households	1.71
\$12,500 to \$14,999	70	Poverty Status in 1989 by Sex by Age:	
\$15,000 to \$17,499	61	Income in 1989 Above Poverty Level	
\$17,500 to \$19,999	128	Male:	
\$20,000 to \$22,499	102	Under 5 years:	288
\$22,500 to \$24,999	124	5 years	91
\$25,000 to \$27,499	123	6 to 11 years	468
\$27,500 to \$29,999	99	12 to 17 years	340
\$30,000 to \$32,499	137	18 to 64 years	3355
\$32,500 to \$34,999	112	65 to 74 years:	545
\$35,000 to \$37,499	166	75 years and over:	165
\$37,500 to \$39,999	124	Female:	
\$40,000 to \$42,499	179	Under 5 years:	367
\$42,500 to \$44,999	149	5 years	69
\$45,000 to \$47,499	108	6 to 11 years	440
\$47,500 to \$49,999	111	12 to 17 years	413
\$50,000 to \$54,499	311	18 to 64 years	3465
\$55,000 to \$59,999	185	65 to 74 years:	511
\$60,000 to \$74,999	614	75 years and over:	387
\$75,000 to \$99,999	536	Income in 1989 Below Poverty Level	
\$100,000 to \$124,999	268	Male:	
\$125,000 to \$149,999	121	Under 5 years:	17
\$150,000 or more	139	5 years	0
Race of Householder by Household Income in 1989		6 to 11 years	22
White:		12 to 17 years	11
Less than \$5,000	68	18 to 64 years	73
\$5,000 to \$9,999	93	65 to 74 years:	13
\$10,000 to \$14,999	144	75 years and over:	0
\$15,000 to \$24,999	407	Female:	
\$25,000 to \$34,999	463	Under 5 years:	0
\$35,000 to \$49,999	794	5 years	0
\$50,000 to \$74,999	1089	6 to 11 years	6
\$75,000 to \$99,999	523	12 to 17 years	13
\$100,000 or more	521	18 to 64 years	88
Black:		65 to 74 years:	28
Less than \$5,000	0	75 years and over:	18
\$5,000 to \$9,999	7	Ratio of Income in 1989 to Poverty Level	
\$10,000 to \$14,999	0	Under .50	124
\$15,000 to \$24,999	8	.50 to .74	75
\$25,000 to \$34,999	0	.75 to .99	90
\$35,000 to \$49,999	31	1.00 to 1.24	85
\$50,000 to \$74,999	0	1.25 to 1.49	116
\$75,000 to \$99,999	0	1.50 to 1.74	132
\$100,000 or more	0	1.75 to 1.84	155
Other:		1.85 to 1.99	56
Less than \$5,000	0	2.00 and over	10360
\$5,000 to \$9,999	0		
\$10,000 to \$14,999	0		
\$15,000 to \$24,999	0		
\$25,000 to \$34,999	8		
\$35,000 to \$49,999	12		
\$50,000 to \$74,999	21		
\$75,000 to \$99,999	13		
\$100,000 or more	7		

# MOUNT PLEASANT TOWNSHIP, WESTMORELAND COUNTY



PREPARED BY: SPATIAL SCIENCES RESEARCH CENTER AT IUP. SOURCE: 1995 TIGER/LINE FILES.

## MOUNT PLEASANT TOWNSHIP, WESTMORELAND COUNTY

POPULATION CHARACTERISTICS	
<b>Total Population:</b>	11341
Population under 18:	2810
Population over 65:	1589
<b>Population by Sex(Total):</b>	
Total Male	5479
Total Female	5862
<b>Ethnicity (Total): From STF1A</b>	
Total White	11296
Total Black	23
Total Other	22
<b>Under Age 18:</b>	
Total White	2790
Total Black	10
Total Other	10
<b>Over Age 18:</b>	
Total White	8506
Total Black	13
Total Other	12
<b>Urban and Rural</b>	
Urban	0
Rural	11341
Percent Urban	0.00
Percent Rural	100.00
<b>Population Age 15 to 24:</b>	1434
Percent of Total Population:	12.64
<b>Total Male:</b>	718
Percent of Total Population:	6.33
Percent of Age Group:	50.07
White Males:	718
Black Males:	0
<b>Total Female:</b>	716
Percent of Total Population:	6.31
Percent of Age Group:	49.93
White Females:	716
Black Females:	0
<b>Total Other:</b>	0
Percent of Total Population:	0.00
Percent of Age Group:	0.00
<b>Sex by Marital Status</b>	
<b>Male:</b>	
Never Married:	1034
Now Married:	2885
Widowed:	191
Divorced:	178
<b>Female:</b>	
Never Married:	920
Now Married:	2924
Widowed:	579
Divorced:	278
<b>Group Quarters By Age</b>	
<b>Institutionalized Persons:</b>	
Under 18 years:	0
18 to 64 years:	11
65 years and over:	29
<b>Other Persons in Group Quarters:</b>	
Under 18 years:	0
18 to 64 years:	0
65 years and over:	0

HOUSING CHARACTERISTICS	
<b>Total Housing Units</b>	4508
Persons per housing unit	2.52
Housing Units with one unit	3463
Housing Units with ten (10) or more units	25
Mean Number of Rooms per Housing Unit	5.7
<b>Housing Units by Owner Type</b>	
Number of Owner Occupied Units	3452
Number of Renter Occupied Units	764
<b>Housing Unit Values</b>	
Mean House Value	56200
Median House Value	51600
Mean Contract Rent	210
<b>Housing Unit Occupancy Status</b>	
Occupied Units:	4216
Vacant Units:	292
<b>Owner Occupied Housing Units: Value</b>	
Less than \$15,000:	101
\$15,000 to \$19,999:	57
\$20,000 to \$24,999:	116
\$25,000 to \$29,999:	131
\$30,000 to \$34,999:	158
\$35,000 to \$39,999:	195
\$40,000 to \$44,999:	237
\$45,000 to \$49,999:	185
\$50,000 to \$59,999:	375
\$60,000 to \$74,999	488
\$75,000 to \$99,999	277
\$100,000 to \$124,999	63
\$125,000 to \$149,999	68
\$150,000 to \$174,999	14
\$175,000 to \$199,999	6
\$200,000 to \$249,999	0
\$250,000 to \$299,999	0
\$300,000 to \$399,999	0
\$400,000 to \$499,999	6
\$500,000 or more	0
<b>Renter Occupied Housing Units: Gross Rent</b>	
Less than \$100:	12
\$100 to \$149:	48
\$150 to \$199:	75
\$200 to \$249:	82
\$250 to \$299:	82
\$300 to \$349:	139
\$350 to \$399:	72
\$400 to \$449:	85
\$450 to \$499:	10
\$500 to \$549:	15
\$550 to \$599:	0
\$600 to \$649:	0
\$650 to \$699:	0
\$700 to \$749:	0
\$750 to \$999:	0
\$1,000 or more	0
No cash rent:	108

## MOUNT PLEASANT TOWNSHIP, WESTMORELAND COUNTY

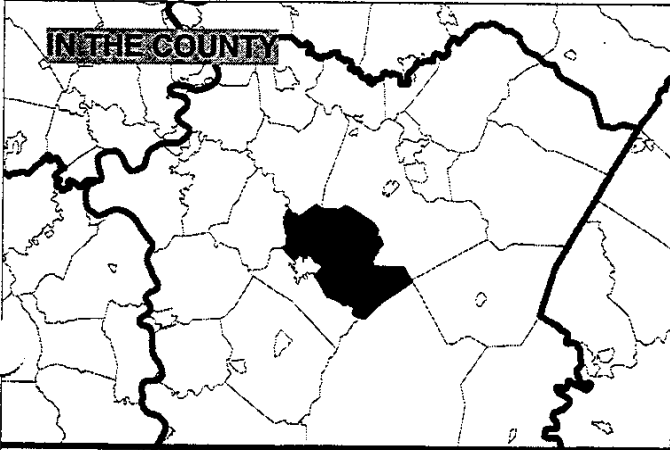
### ECONOMIC CHARACTERISTICS

Median Household Income in 1989:	24784	Households in 1989:	4196
Median Family Income in 1989:	28210	Households with Social Security Income in 1989	1436
Per Capita Income in 1989:	11210	Percent of Total Households	34.22
Household Income in 1989		Households with Retirement Income in 1989	883
Less than \$5,000	298	Percent of Total Households	21.04
\$5,000 to \$9,999	456	Households with Public Assistance Income in 1989	340
\$10,000 to \$14,999	240	Percent of Total Households	8.10
\$12,500 to \$14,999	259	<b>Poverty Status in 1989 by Sex by Age:</b>	
\$15,000 to \$17,499	286	Income in 1989 Above Poverty Level	
\$17,500 to \$19,999	217	Male:	
\$20,000 to \$22,499	162	Under 5 years:	311
\$22,500 to \$24,999	197	5 years	38
\$25,000 to \$27,499	254	6 to 11 years	435
\$27,500 to \$29,999	179	12 to 17 years	353
\$30,000 to \$32,499	185	18 to 64 years	3124
\$32,500 to \$34,999	149	65 to 74 years:	427
\$35,000 to \$37,499	221	75 years and over:	185
\$37,500 to \$39,999	118	Female:	
\$40,000 to \$42,499	150	Under 5 years:	296
\$42,500 to \$44,999	136	5 years	76
\$45,000 to \$47,499	120	6 to 11 years	381
\$47,500 to \$49,999	75	12 to 17 years	372
\$50,000 to \$54,999	99	18 to 64 years	3134
\$55,000 to \$59,999	139	65 to 74 years:	474
\$60,000 to \$74,999	134	75 years and over:	265
\$75,000 to \$99,999	64	Income in 1989 Below Poverty Level	
\$100,000 to \$124,999	12	Male:	
\$125,000 to \$149,999	0	Under 5 years:	56
\$150,000 or more	46	5 years	11
<b>Race of Householder by Household Income in 1989</b>		6 to 11 years	86
White:		12 to 17 years	79
Less than \$5,000	285	18 to 64 years	292
\$5,000 to \$9,999	456	65 to 74 years:	27
\$10,000 to \$14,999	491	75 years and over:	39
\$15,000 to \$24,999	862	Female:	
\$25,000 to \$34,999	767	Under 5 years:	70
\$35,000 to \$49,999	820	5 years	24
\$50,000 to \$74,999	365	6 to 11 years	62
\$75,000 to \$99,999	64	12 to 17 years	117
\$100,000 or more	58	18 to 64 years	408
Black:		65 to 74 years:	65
Less than \$5,000	7	75 years and over:	78
\$5,000 to \$9,999	0	Ratio of Income in 1989 to Poverty Level	
\$10,000 to \$14,999	8	Under .50	582
\$15,000 to \$24,999	0	.50 to .74	363
\$25,000 to \$34,999	0	.75 to .99	469
\$35,000 to \$49,999	0	1.00 to 1.24	608
\$50,000 to \$74,999	0	1.25 to 1.49	582
\$75,000 to \$99,999	0	1.50 to 1.74	463
\$100,000 or more	0	1.75 to 1.84	410
Other:		1.85 to 1.99	587
Less than \$5,000	6	2.00 and over	7221
\$5,000 to \$9,999	0		
\$10,000 to \$14,999	0		
\$15,000 to \$24,999	0		
\$25,000 to \$34,999	0		
\$35,000 to \$49,999	0		
\$50,000 to \$74,999	7		
\$75,000 to \$99,999	0		
\$100,000 or more	0		

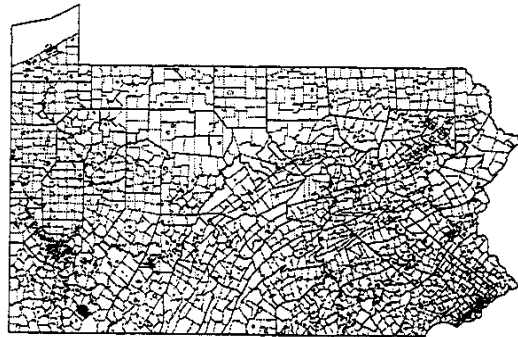
# NORTH UNION TOWNSHIP, FAYETTE COUNTY



**IN THE COUNTY**



**IN THE STATE**



## NORTH UNION TOWNSHIP, FAYETTE COUNTY

### ECONOMIC CHARACTERISTICS

Median Household Income in 1989:	19191	Households in 1989:	5482
Median Family Income in 1989:	23945	Households with Social Security Income in 1989	2050
Per Capita Income in 1989:	9414	Percent of Total Households	37.40
Household Income in 1989		Households with Retirement Income in 1989	1329
Less than \$5,000	485	Percent of Total Households	24.24
\$5,000 to \$9,999	810	Households with Public Assistance Income in 1989	825
\$10,000 to \$12,499	479	Percent of Total Households	15.05
\$12,500 to \$14,999	277	<b>Poverty Status in 1989 by Sex by Age:</b>	
\$15,000 to \$17,499	439	Income in 1989 Above Poverty Level	
\$17,500 to \$19,999	371	Male:	
\$20,000 to \$22,499	301	Under 5 years:	306
\$22,500 to \$24,999	216	5 years	112
\$25,000 to \$27,499	261	6 to 11 years	431
\$27,500 to \$29,999	264	12 to 17 years	487
\$30,000 to \$32,499	243	18 to 64 years	3413
\$32,500 to \$34,999	183	65 to 74 years:	563
\$35,000 to \$37,499	157	75 years and over:	264
\$37,500 to \$39,999	126	Female:	
\$40,000 to \$42,499	176	Under 5 years:	356
\$42,500 to \$44,999	96	5 years	25
\$45,000 to \$47,499	47	6 to 11 years	405
\$47,500 to \$49,999	108	12 to 17 years	440
\$50,000 to \$54,499	123	18 to 64 years	3482
\$55,000 to \$59,999	99	65 to 74 years:	684
\$60,000 to \$74,999	139	75 years and over:	473
\$75,000 to \$99,999	47	Income in 1989 Below Poverty Level	
\$100,000 to \$124,999	26	Male:	
\$125,000 to \$149,999	0	Under 5 years:	105
\$150,000 or more	9	5 years	9
<b>Race of Householder by Household Income in 1989</b>		6 to 11 years	184
White:		12 to 17 years	114
Less than \$5,000	455	18 to 64 years	482
\$5,000 to \$9,999	781	65 to 74 years:	29
\$10,000 to \$14,999	717	75 years and over:	32
\$15,000 to \$24,999	1316	Female:	
\$25,000 to \$34,999	945	Under 5 years:	104
\$35,000 to \$49,999	683	5 years	34
\$50,000 to \$74,999	345	6 to 11 years	82
\$75,000 to \$99,999	47	12 to 17 years	72
\$100,000 or more	35	18 to 64 years	856
Black:		65 to 74 years:	134
Less than \$5,000	30	75 years and over:	115
\$5,000 to \$9,999	29	<b>Ratio of Income in 1989 to Poverty Level</b>	
\$10,000 to \$14,999	39	Under .50	881
\$15,000 to \$24,999	11	.50 to .74	557
\$25,000 to \$34,999	6	.75 to .99	914
\$35,000 to \$49,999	19	1.00 to 1.24	696
\$50,000 to \$74,999	16	1.25 to 1.49	1155
\$75,000 to \$99,999	0	1.50 to 1.74	855
\$100,000 or more	0	1.75 to 1.84	419
Other:		1.85 to 1.99	515
Less than \$5,000	0	2.00 and over	7801
\$5,000 to \$9,999	0		
\$10,000 to \$14,999	0		
\$15,000 to \$24,999	0		
\$25,000 to \$34,999	0		
\$35,000 to \$49,999	8		
\$50,000 to \$74,999	0		
\$75,000 to \$99,999	0		
\$100,000 or more	0		

## NORTH UNION TOWNSHIP, FAYETTE COUNTY

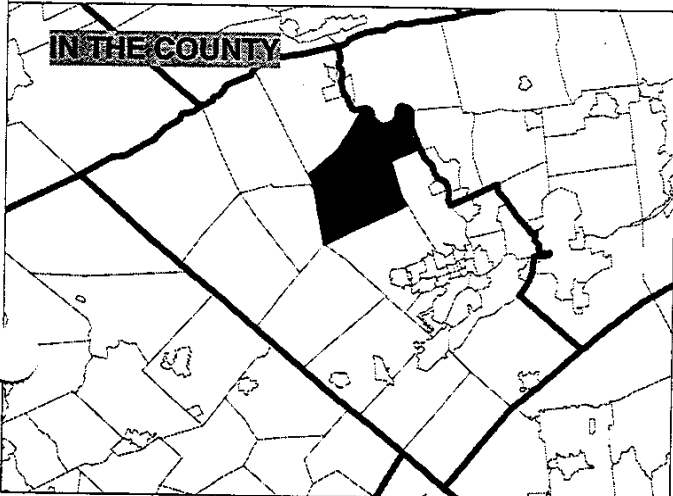
POPULATION CHARACTERISTICS	
<b>Total Population:</b>	13884
Population under 18:	3338
Population over 65:	2317
<b>Population by Sex(Total):</b>	
Total Male	6551
Total Female	7333
<b>Ethnicity (Total): From STF1A</b>	
Total White	13478
Total Black	397
Total Other	35
<b>Under Age 18:</b>	
Total White	3176
Total Black	147
Total Other	15
<b>Over Age 18:</b>	
Total White	10302
Total Black	250
Total Other	20
<b>Urban and Rural</b>	
Urban	5730
Rural	8154
Percent Urban	41.27
Percent Rural	58.73
<b>Population Age 15 to 24:</b>	1748
Percent of Total Population:	12.59
<b>Total Male:</b>	900
Percent of Total Population:	6.48
Percent of Age Group:	51.49
White Males:	886
Black Males:	14
<b>Total Female:</b>	848
Percent of Total Population:	6.11
Percent of Age Group:	48.51
White Females:	820
Black Females:	28
Total Other:	0
Percent of Total Population:	0.00
Percent of Age Group:	0.00
<b>Sex by Marital Status</b>	
<b>Male:</b>	
Never Married:	1351
Now Married:	3249
Widowed:	232
Divorced:	289
<b>Female:</b>	
Never Married:	1243
Now Married:	3274
Widowed:	1027
Divorced:	505
<b>Group Quarters By Age</b>	
<b>Institutionalized Persons:</b>	
Under 18 years:	0
18 to 64 years:	0
65 years and over:	73
<b>Other Persons in Group Quarters:</b>	
Under 18 years:	0
18 to 64 years:	15
65 years and over:	36

HOUSING CHARACTERISTICS	
<b>Total Housing Units</b>	5761
Persons per housing unit	2.41
Housing Units with one unit	3973
Housing Units with ten (10) or more units	283
Mean Number of Rooms per Housing Unit	5.3
<b>Housing Units by Owner Type</b>	
Number of Owner Occupied Units	3985
Number of Renter Occupied Units	1476
<b>Housing Unit Values</b>	
Mean House Value	44000
Median House Value	40600
Mean Contract Rent	202
<b>Housing Unit Occupancy Status</b>	
Occupied Units:	5475
Vacant Units:	297
<b>Owner Occupied Housing Units: Value</b>	
Less than \$15,000:	214
\$15,000 to \$19,999:	236
\$20,000 to \$24,999:	222
\$25,000 to \$29,999:	257
\$30,000 to \$34,999:	235
\$35,000 to \$39,999:	266
\$40,000 to \$44,999:	272
\$45,000 to \$49,999:	204
\$50,000 to \$59,999:	359
\$60,000 to \$74,999:	405
\$75,000 to \$99,999:	186
\$100,000 to \$124,999:	30
\$125,000 to \$149,999:	0
\$150,000 to \$174,999:	25
\$175,000 to \$199,999:	0
\$200,000 to \$249,999:	15
\$250,000 to \$299,999:	0
\$300,000 to \$399,999:	0
\$400,000 to \$499,999:	0
\$500,000 or more:	0
<b>Renter Occupied Housing Units: Gross Rent</b>	
Less than \$100:	72
\$100 to \$149:	163
\$150 to \$199:	143
\$200 to \$249:	132
\$250 to \$299:	217
\$300 to \$349:	236
\$350 to \$399:	174
\$400 to \$449:	94
\$450 to \$499:	22
\$500 to \$549:	45
\$550 to \$599:	13
\$600 to \$649:	14
\$650 to \$699:	0
\$700 to \$749:	0
\$750 to \$999:	0
\$1,000 or more:	0
No cash rent:	167

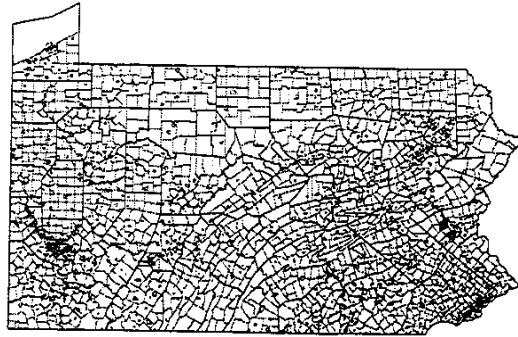
# NORTH WHITEHALL TOWNSHIP, LEHIGH COUNTY



**IN THE COUNTY**



**IN THE STATE**





## NORTH WHITEHALL TOWNSHIP, LEHIGH COUNTY

POPULATION CHARACTERISTICS	
<b>Total Population:</b>	10827
Population under 18:	2780
Population over 65:	1159
<b>Population by Sex(Total):</b>	
Total Male	5429
Total Female	5398
<b>Ethnicity (Total): From STF1A</b>	
Total White	10714
Total Black	35
Total Other	78
<b>Under Age 18:</b>	
Total White	2724
Total Black	24
Total Other	32
<b>Over Age 18:</b>	
Total White	7990
Total Black	11
Total Other	46
<b>Urban and Rural</b>	
Urban	586
Rural	10241
Percent Urban	5.41
Percent Rural	94.59
<b>Population Age 15 to 24:</b>	1293
Percent of Total Population:	11.94
<b>Total Male:</b>	676
Percent of Total Population:	6.24
Percent of Age Group:	52.28
White Males:	663
Black Males:	13
<b>Total Female:</b>	617
Percent of Total Population:	5.70
Percent of Age Group:	47.72
White Females:	611
Black Females:	6
<b>Total Other:</b>	0
Percent of Total Population:	0.00
Percent of Age Group:	0.00
<b>Sex by Marital Status</b>	
<b>Male:</b>	
Never Married:	892
Now Married:	2899
Widowed:	87
Divorced:	343
<b>Female:</b>	
Never Married:	683
Now Married:	2950
Widowed:	386
Divorced:	290
<b>Group Quarters By Age</b>	
<b>Institutionalized Persons:</b>	
Under 18 years:	91
18 to 64 years:	8
65 years and over:	14
<b>Other Persons in Group Quarters:</b>	
Under 18 years:	0
18 to 64 years:	0
65 years and over:	0

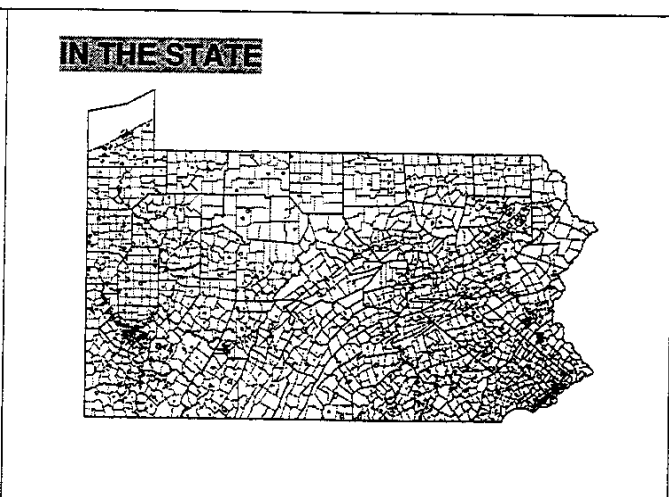
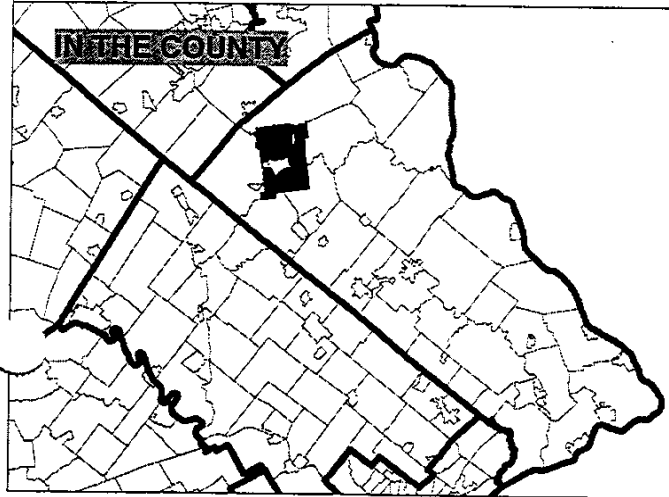
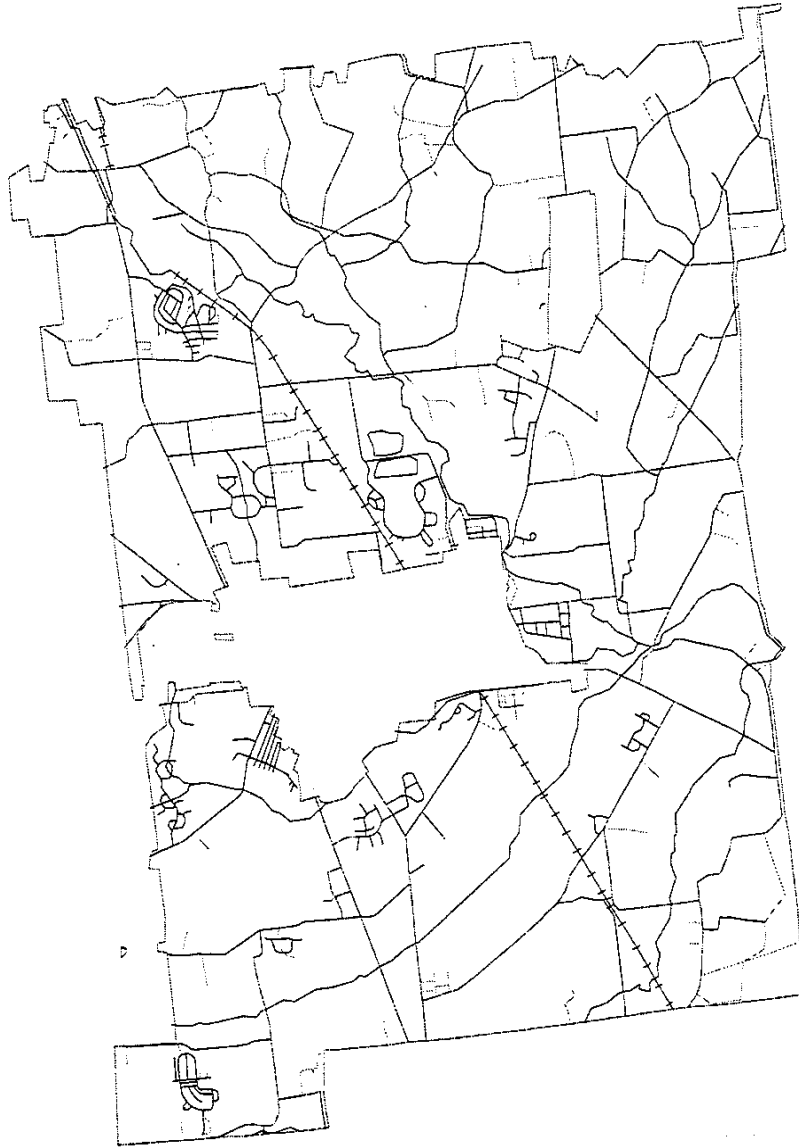
HOUSING CHARACTERISTICS	
<b>Total Housing Units</b>	4059
Persons per housing unit	2.67
Housing Units with one unit	3028
Housing Units with ten (10) or more units	96
Mean Number of Rooms per Housing Unit	6.2
<b>Housing Units by Owner Type</b>	
Number of Owner Occupied Units	3351
Number of Renter Occupied Units	597
<b>Housing Unit Values</b>	
Mean House Value	135900
Median House Value	125400
Mean Contract Rent	387
<b>Housing Unit Occupancy Status</b>	
Occupied Units:	3948
Vacant Units:	111
<b>Owner Occupied Housing Units: Value</b>	
Less than \$15,000:	17
\$15,000 to \$19,999:	0
\$20,000 to \$24,999:	4
\$25,000 to \$29,999:	5
\$30,000 to \$34,999:	5
\$35,000 to \$39,999:	34
\$40,000 to \$44,999:	18
\$45,000 to \$49,999:	11
\$50,000 to \$59,999:	80
\$60,000 to \$74,999:	124
\$75,000 to \$99,999:	504
\$100,000 to \$124,999:	439
\$125,000 to \$149,999:	435
\$150,000 to \$174,999:	274
\$175,000 to \$199,999:	205
\$200,000 to \$249,999:	222
\$250,000 to \$299,999:	74
\$300,000 to \$399,999:	41
\$400,000 to \$499,999:	0
\$500,000 or more:	5
<b>Renter Occupied Housing Units: Gross Rent</b>	
Less than \$100:	0
\$100 to \$149:	15
\$150 to \$199:	12
\$200 to \$249:	21
\$250 to \$299:	44
\$300 to \$349:	65
\$350 to \$399:	19
\$400 to \$449:	99
\$450 to \$499:	60
\$500 to \$549:	119
\$550 to \$599:	54
\$600 to \$649:	6
\$650 to \$699:	7
\$700 to \$749:	0
\$750 to \$999:	36
\$1,000 or more:	0
No cash rent:	30

# NORTH WHITEHALL TOWNSHIP, LEHIGH COUNTY

## ECONOMIC CHARACTERISTICS

Median Household Income in 1989:	40175	Households in 1989:	3972
Median Family Income in 1989:	43560	Households with Social Security Income in 1989	
Per Capita Income in 1989:	16458	Percent of Total Households	0.00
Household Income in 1989		Households with Retirement Income in 1989	
Less than \$5,000	120	Percent of Total Households	0.00
\$5,000 to \$9,999	244	Households with Public Assistance Income in 1989	
\$10,000 to \$12,499	76	Percent of Total Households	0.00
\$12,500 to \$14,999	109	<b>Poverty Status in 1989 by Sex by Age:</b>	
\$15,000 to \$17,499	112	<b>Income in 1989 Above Poverty Level</b>	
\$17,500 to \$19,999	121	<b>Male:</b>	
\$20,000 to \$22,499	154	Under 5 years:	387
\$22,500 to \$24,999	183	5 years	136
\$25,000 to \$27,499	167	6 to 11 years	374
\$27,500 to \$29,999	106	12 to 17 years	474
\$30,000 to \$32,499	187	18 to 64 years	3368
\$32,500 to \$34,999	120	65 to 74 years:	312
\$35,000 to \$37,499	145	75 years and over:	173
\$37,500 to \$39,999	127	<b>Female:</b>	
\$40,000 to \$42,499	214	Under 5 years:	380
\$42,500 to \$44,999	117	5 years	63
\$45,000 to \$47,499	96	6 to 11 years	382
\$47,500 to \$49,999	138	12 to 17 years	403
\$50,000 to \$54,499	269	18 to 64 years	3322
\$55,000 to \$59,999	248	65 to 74 years:	377
\$60,000 to \$74,999	463	75 years and over:	184
\$75,000 to \$99,999	303	<b>Income in 1989 Below Poverty Level</b>	
\$100,000 to \$124,999	83	<b>Male:</b>	
\$125,000 to \$149,999	46	Under 5 years:	10
\$150,000 or more	24	5 years	0
<b>Race of Householder by Household Income in 1989</b>		6 to 11 years	5
White:		12 to 17 years	15
Less than \$5,000	120	18 to 64 years	75
\$5,000 to \$9,999	235	65 to 74 years:	23
\$10,000 to \$14,999	185	75 years and over:	0
\$15,000 to \$24,999	561	<b>Female:</b>	
\$25,000 to \$34,999	580	Under 5 years:	0
\$35,000 to \$49,999	837	5 years	9
\$50,000 to \$74,999	980	6 to 11 years	9
\$75,000 to \$99,999	303	12 to 17 years	15
\$100,000 or more	153	18 to 64 years	131
Black:		65 to 74 years:	36
Less than \$5,000	0	75 years and over:	40
\$5,000 to \$9,999	0	<b>Ratio of Income in 1989 to Poverty Level</b>	
\$10,000 to \$14,999	0	Under .50	174
\$15,000 to \$24,999	0	.50 to .74	73
\$25,000 to \$34,999	0	.75 to .99	121
\$35,000 to \$49,999	0	1.00 to 1.24	322
\$50,000 to \$74,999	0	1.25 to 1.49	212
\$75,000 to \$99,999	0	1.50 to 1.74	261
\$100,000 or more	0	1.75 to 1.84	62
Other:		1.85 to 1.99	250
Less than \$5,000	0	2.00 and over	9228
\$5,000 to \$9,999	9		
\$10,000 to \$14,999	0		
\$15,000 to \$24,999	9		
\$25,000 to \$34,999	0		
\$35,000 to \$49,999	0		
\$50,000 to \$74,999	0		
\$75,000 to \$99,999	0		
\$100,000 or more	0		

# RICHLAND TOWNSHIP, BUCKS COUNTY



## RICHLAND TOWNSHIP, BUCKS COUNTY

POPULATION CHARACTERISTICS	
<b>Total Population:</b>	8560
Population under 18:	2128
Population over 65:	1145
<b>Population by Sex(Total):</b>	
Total Male	4212
Total Female	4348
<b>Ethnicity (Total): From STF1A</b>	
Total White	8352
Total Black	64
Total Other	144
<b>Under Age 18:</b>	
Total White	2071
Total Black	26
Total Other	41
<b>Over Age 18:</b>	
Total White	6281
Total Black	38
Total Other	103
<b>Urban and Rural</b>	
Urban	0
Rural	8560
Percent Urban	0.00
Percent Rural	100.00
<b>Population Age 15 to 24:</b>	931
Percent of Total Population:	10.88
<b>Total Male:</b>	431
Percent of Total Population:	5.04
Percent of Age Group:	46.29
White Males:	426
Black Males:	5
<b>Total Female:</b>	494
Percent of Total Population:	5.77
Percent of Age Group:	53.06
White Females:	494
Black Females:	0
<b>Total Other:</b>	6
Percent of Total Population:	0.07
Percent of Age Group:	0.64
<b>Sex by Marital Status</b>	
<b>Male:</b>	
Never Married:	709
Now Married:	2263
Widowed:	91
Divorced:	171
<b>Female:</b>	
Never Married:	489
Now Married:	2316
Widowed:	365
Divorced:	269
<b>Group Quarters By Age</b>	
<b>Institutionalized Persons:</b>	
Under 18 years:	0
18 to 64 years:	5
65 years and over:	10
<b>Other Persons in Group Quarters:</b>	
Under 18 years:	0
18 to 64 years:	0
65 years and over:	0

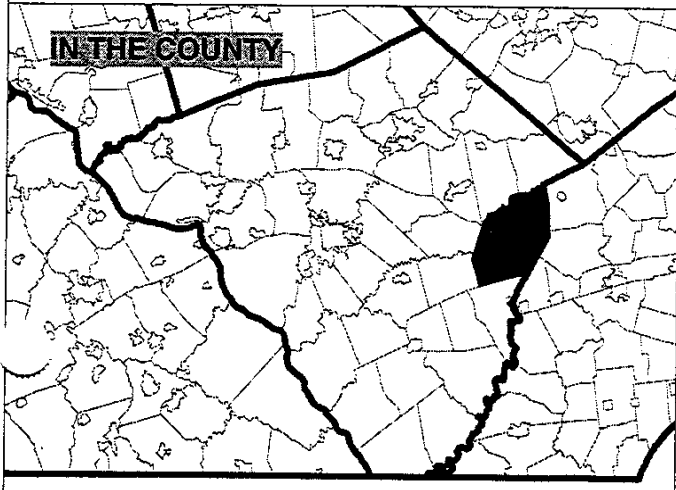
HOUSING CHARACTERISTICS	
<b>Total Housing Units</b>	3344
Persons per housing unit	2.56
Housing Units with one unit	2221
Housing Units with ten (10) or more units	14
Mean Number of Rooms per Housing Unit	5.7
<b>Housing Units by Owner Type</b>	
Number of Owner Occupied Units	2739
Number of Renter Occupied Units	480
<b>Housing Unit Values</b>	
Mean House Value	124500
Median House Value	112300
Mean Contract Rent	478
<b>Housing Unit Occupancy Status</b>	
Occupied Units:	3219
Vacant Units:	125
<b>Owner Occupied Housing Units: Value</b>	
Less than \$15,000:	0
\$15,000 to \$19,999:	0
\$20,000 to \$24,999:	0
\$25,000 to \$29,999:	0
\$30,000 to \$34,999:	9
\$35,000 to \$39,999:	0
\$40,000 to \$44,999:	5
\$45,000 to \$49,999:	7
\$50,000 to \$59,999:	35
\$60,000 to \$74,999	64
\$75,000 to \$99,999	443
\$100,000 to \$124,999	523
\$125,000 to \$149,999	197
\$150,000 to \$174,999	176
\$175,000 to \$199,999	90
\$200,000 to \$249,999	57
\$250,000 to \$299,999	27
\$300,000 to \$399,999	6
\$400,000 to \$499,999	0
\$500,000 or more	0
<b>Renter Occupied Housing Units: Gross Rent</b>	
Less than \$100:	0
\$100 to \$149:	0
\$150 to \$199:	0
\$200 to \$249:	0
\$250 to \$299:	23
\$300 to \$349:	20
\$350 to \$399:	30
\$400 to \$449:	53
\$450 to \$499:	38
\$500 to \$549:	38
\$550 to \$599:	34
\$600 to \$649:	12
\$650 to \$699:	23
\$700 to \$749:	25
\$750 to \$999:	105
\$1,000 or more	0
No cash rent:	27

## RICHLAND TOWNSHIP, BUCKS COUNTY

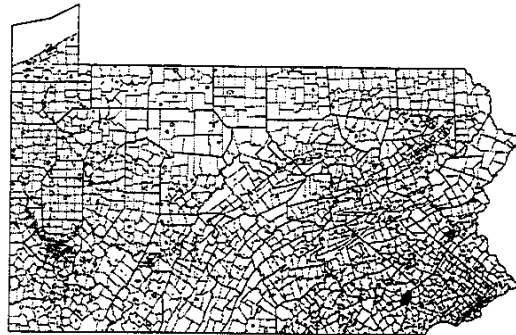
### ECONOMIC CHARACTERISTICS

Median Household Income in 1989:	36111	Households in 1989:	3204
Median Family Income in 1989:	39829	Households with Social Security Income in 1989	910
Per Capita Income in 1989:	14388	Percent of Total Households	28.40
Household Income in 1989		Households with Retirement Income in 1989	557
Less than \$5,000	85	Percent of Total Households	17.38
\$5,000 to \$9,999	139	Households with Public Assistance Income in 1989	116
\$10,000 to \$12,499	112	Percent of Total Households	3.62
\$12,500 to \$14,999	133	Poverty Status in 1989 by Sex by Age:	
\$15,000 to \$17,499	88	Income in 1989 Above Poverty Level	
\$17,500 to \$19,999	120	Male:	
\$20,000 to \$22,499	138	Under 5 years:	351
\$22,500 to \$24,999	174	5 years	83
\$25,000 to \$27,499	136	6 to 11 years	353
\$27,500 to \$29,999	100	12 to 17 years	250
\$30,000 to \$32,499	152	18 to 64 years	2528
\$32,500 to \$34,999	149	65 to 74 years:	312
\$35,000 to \$37,499	171	75 years and over:	174
\$37,500 to \$39,999	205	Female:	
\$40,000 to \$42,499	152	Under 5 years:	316
\$42,500 to \$44,999	160	5 years	68
\$45,000 to \$47,499	130	6 to 11 years	373
\$47,500 to \$49,999	127	12 to 17 years	231
\$50,000 to \$54,999	139	18 to 64 years	2548
\$55,000 to \$59,999	98	65 to 74 years:	363
\$60,000 to \$74,999	314	75 years and over:	206
\$75,000 to \$99,999	117	Income in 1989 Below Poverty Level	
\$100,000 to \$124,999	24	Male:	
\$125,000 to \$149,999	21	Under 5 years:	0
\$150,000 or more	20	5 years	0
Race of Householder by Household Income in 1989		6 to 11 years	0
White:		12 to 17 years	27
Less than \$5,000	77	18 to 64 years	88
\$5,000 to \$9,999	139	65 to 74 years:	12
\$10,000 to \$14,999	239	75 years and over:	5
\$15,000 to \$24,999	508	Female:	
\$25,000 to \$34,999	521	Under 5 years:	6
\$35,000 to \$49,999	921	5 years	7
\$50,000 to \$74,999	537	6 to 11 years	13
\$75,000 to \$99,999	117	12 to 17 years	6
\$100,000 or more	59	18 to 64 years	107
Black:		65 to 74 years:	39
Less than \$5,000	0	75 years and over:	24
\$5,000 to \$9,999	0	Ratio of Income in 1989 to Poverty Level	
\$10,000 to \$14,999	0	Under .50	163
\$15,000 to \$24,999	12	.50 to .74	71
\$25,000 to \$34,999	0	.75 to .99	100
\$35,000 to \$49,999	8	1.00 to 1.24	158
\$50,000 to \$74,999	0	1.25 to 1.49	185
\$75,000 to \$99,999	0	1.50 to 1.74	189
\$100,000 or more	6	1.75 to 1.84	104
Other:		1.85 to 1.99	217
Less than \$5,000	8	2.00 and over	7303
\$5,000 to \$9,999	0		
\$10,000 to \$14,999	6		
\$15,000 to \$24,999	0		
\$25,000 to \$34,999	16		
\$35,000 to \$49,999	16		
\$50,000 to \$74,999	14		
\$75,000 to \$99,999	0		
\$100,000 or more	0		

# SALISBURY TOWNSHIP, LANCASTER COUNTY



**IN THE STATE**



## SALISBURY TOWNSHIP, LANCASTER COUNTY

POPULATION CHARACTERISTICS	
<b>Total Population:</b>	8527
Population under 18:	2850
Population over 65:	762
<b>Population by Sex(Total):</b>	
Total Male	4293
Total Female	4234
<b>Ethnicity (Total): From STF1A</b>	
Total White	8371
Total Black	73
Total Other	83
<b>Under Age 18:</b>	
Total White	2785
Total Black	23
Total Other	42
<b>Over Age 18:</b>	
Total White	5586
Total Black	50
Total Other	41
<b>Urban and Rural</b>	
Urban	0
Rural	8527
Percent Urban	0.00
Percent Rural	100.00
<b>Population Age 15 to 24:</b>	1303
Percent of Total Population:	15.28
<b>Total Male:</b>	635
Percent of Total Population:	7.45
Percent of Age Group:	48.73
White Males:	630
Black Males:	5
<b>Total Female:</b>	659
Percent of Total Population:	7.73
Percent of Age Group:	50.58
White Females:	659
Black Females:	0
<b>Total Other:</b>	9
Percent of Total Population:	0.11
Percent of Age Group:	0.69
<b>Sex by Marital Status</b>	
<b>Male:</b>	
Never Married:	835
Now Married:	1987
Widowed:	48
Divorced:	115
<b>Female:</b>	
Never Married:	671
Now Married:	2096
Widowed:	217
Divorced:	122
<b>Group Quarters By Age</b>	
<b>Institutionalized Persons:</b>	
Under 18 years:	0
18 to 64 years:	0
65 years and over:	0
<b>Other Persons in Group Quarters:</b>	
Under 18 years:	0
18 to 64 years:	0
65 years and over:	34

HOUSING CHARACTERISTICS	
<b>Total Housing Units</b>	2704
Persons per housing unit	3.15
Housing Units with one unit	1941
Housing Units with ten (10) or more units	17
Mean Number of Rooms per Housing Unit	6.1
<b>Housing Units by Owner Type</b>	
Number of Owner Occupied Units	2047
Number of Renter Occupied Units	587
<b>Housing Unit Values</b>	
Mean House Value	110700
Median House Value	102600
Mean Contract Rent	331
<b>Housing Unit Occupancy Status</b>	
Occupied Units:	2634
Vacant Units:	70
<b>Owner Occupied Housing Units: Value</b>	
Less than \$15,000:	12
\$15,000 to \$19,999:	0
\$20,000 to \$24,999:	13
\$25,000 to \$29,999:	5
\$30,000 to \$34,999:	9
\$35,000 to \$39,999:	4
\$40,000 to \$44,999:	6
\$45,000 to \$49,999:	13
\$50,000 to \$59,999:	44
\$60,000 to \$74,999:	159
\$75,000 to \$99,999:	313
\$100,000 to \$124,999:	274
\$125,000 to \$149,999:	158
\$150,000 to \$174,999:	111
\$175,000 to \$199,999:	27
\$200,000 to \$249,999:	47
\$250,000 to \$299,999:	9
\$300,000 to \$399,999:	4
\$400,000 to \$499,999:	0
\$500,000 or more:	4
<b>Renter Occupied Housing Units: Gross Rent</b>	
Less than \$100:	5
\$100 to \$149:	10
\$150 to \$199:	10
\$200 to \$249:	33
\$250 to \$299:	33
\$300 to \$349:	37
\$350 to \$399:	60
\$400 to \$449:	53
\$450 to \$499:	57
\$500 to \$549:	28
\$550 to \$599:	38
\$600 to \$649:	18
\$650 to \$699:	25
\$700 to \$749:	0
\$750 to \$999:	0
\$1,000 or more:	0
No cash rent:	27

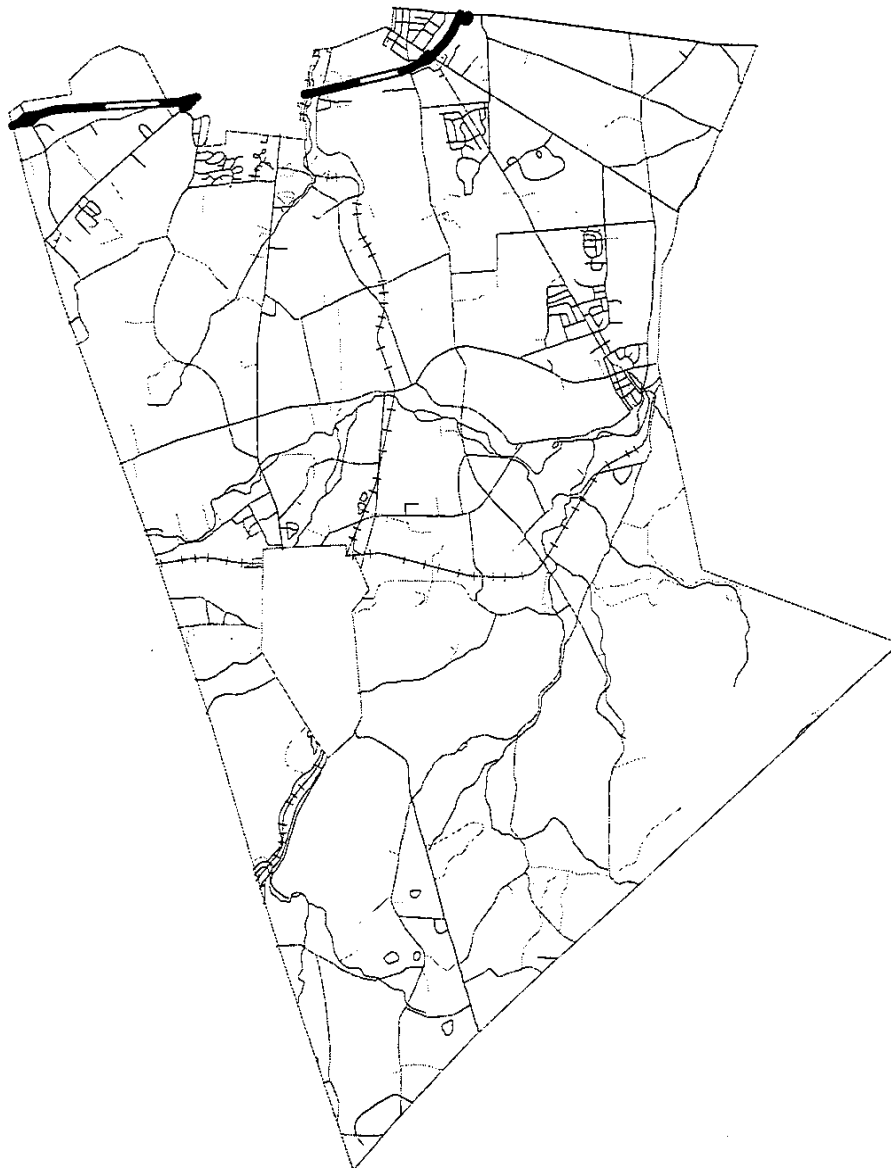
## SALISBURY TOWNSHIP, LANCASTER COUNTY

### ECONOMIC CHARACTERISTICS

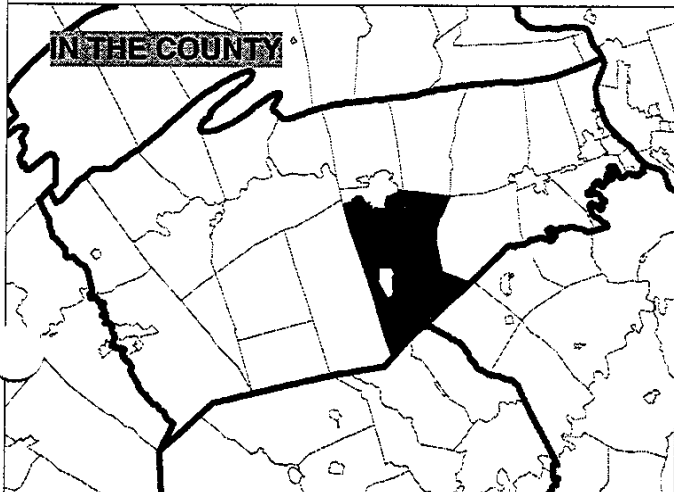
<b>Median Household Income in 1989:</b>	31893	<b>Households in 1989:</b>	2607
<b>Median Family Income in 1989:</b>	34029	<b>Households with Social Security Income in 1989</b>	542
<b>Per Capita Income in 1989:</b>	12091	Percent of Total Households	20.79
<b>Household Income in 1989</b>		<b>Households with Retirement Income in 1989</b>	281
Less than \$5,000	63	Percent of Total Households	10.78
\$5,000 to \$9,999	144	<b>Households with Public Assistance Income in 1989</b>	68
\$10,000 to \$12,499	105	Percent of Total Households	2.61
\$12,500 to \$14,999	98	<b>Poverty Status in 1989 by Sex by Age:</b>	
\$15,000 to \$17,499	119	<b>Income in 1989 Above Poverty Level</b>	
\$17,500 to \$19,999	120	<b>Male:</b>	
\$20,000 to \$22,499	161	Under 5 years:	419
\$22,500 to \$24,999	137	5 years	58
\$25,000 to \$27,499	115	6 to 11 years	467
\$27,500 to \$29,999	134	12 to 17 years	413
\$30,000 to \$32,499	142	18 to 64 years	2261
\$32,500 to \$34,999	118	65 to 74 years:	200
\$35,000 to \$37,499	136	75 years and over:	96
\$37,500 to \$39,999	104	<b>Female:</b>	
\$40,000 to \$42,499	142	Under 5 years:	342
\$42,500 to \$44,999	70	5 years	49
\$45,000 to \$47,499	78	6 to 11 years	412
\$47,500 to \$49,999	120	12 to 17 years	342
\$50,000 to \$54,499	112	18 to 64 years	2278
\$55,000 to \$59,999	39	65 to 74 years:	249
\$60,000 to \$74,999	185	75 years and over:	138
\$75,000 to \$99,999	72	<b>Income in 1989 Below Poverty Level</b>	
\$100,000 to \$124,999	38	<b>Male:</b>	
\$125,000 to \$149,999	23	Under 5 years:	65
\$150,000 or more	32	5 years	6
<b>Race of Householder by Household Income in 1989</b>		6 to 11 years	60
<b>White:</b>		12 to 17 years	19
Less than \$5,000	63	18 to 64 years	189
\$5,000 to \$9,999	132	65 to 74 years:	22
\$10,000 to \$14,999	197	75 years and over:	6
\$15,000 to \$24,999	533	<b>Female:</b>	
\$25,000 to \$34,999	505	Under 5 years:	72
\$35,000 to \$49,999	640	5 years	0
\$50,000 to \$74,999	336	6 to 11 years	41
\$75,000 to \$99,999	72	12 to 17 years	23
\$100,000 or more	93	18 to 64 years	204
<b>Black:</b>		65 to 74 years:	21
Less than \$5,000	0	75 years and over:	31
\$5,000 to \$9,999	9	<b>Ratio of Income in 1989 to Poverty Level</b>	
\$10,000 to \$14,999	0	Under .50	198
\$15,000 to \$24,999	4	.50 to .74	163
\$25,000 to \$34,999	4	.75 to .99	398
\$35,000 to \$49,999	0	1.00 to 1.24	299
\$50,000 to \$74,999	0	1.25 to 1.49	467
\$75,000 to \$99,999	0	1.50 to 1.74	398
\$100,000 or more	0	1.75 to 1.84	362
<b>Other:</b>		1.85 to 1.99	501
Less than \$5,000	0	2.00 and over	5697
\$5,000 to \$9,999	3		
\$10,000 to \$14,999	6		
\$15,000 to \$24,999	0		
\$25,000 to \$34,999	0		
\$35,000 to \$49,999	10		
\$50,000 to \$74,999	0		
\$75,000 to \$99,999	0		
\$100,000 or more	0		



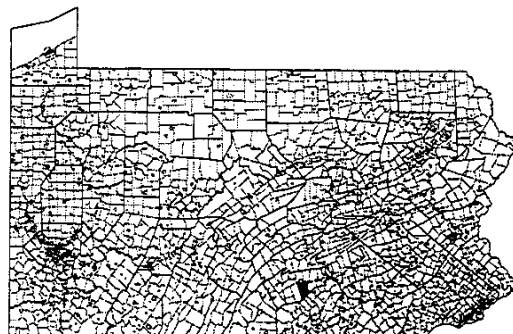
# SOUTH MIDDLETON TOWNSHIP, CUMBERLAND COUNTY



**IN THE COUNTY**



**IN THE STATE**

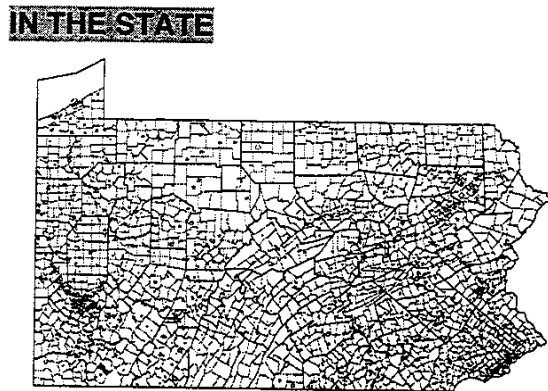
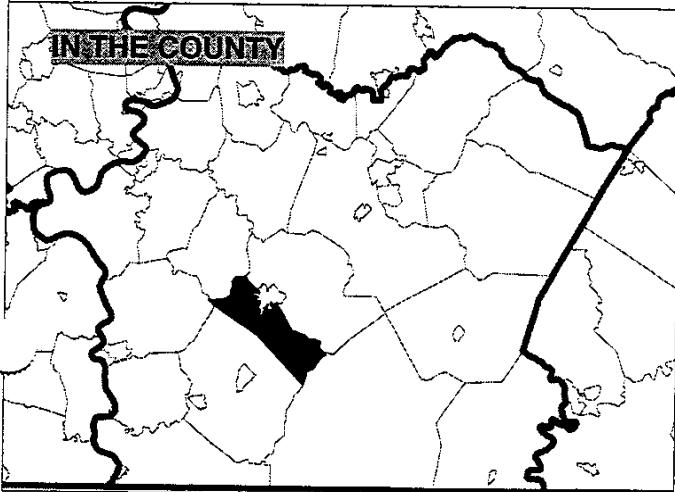
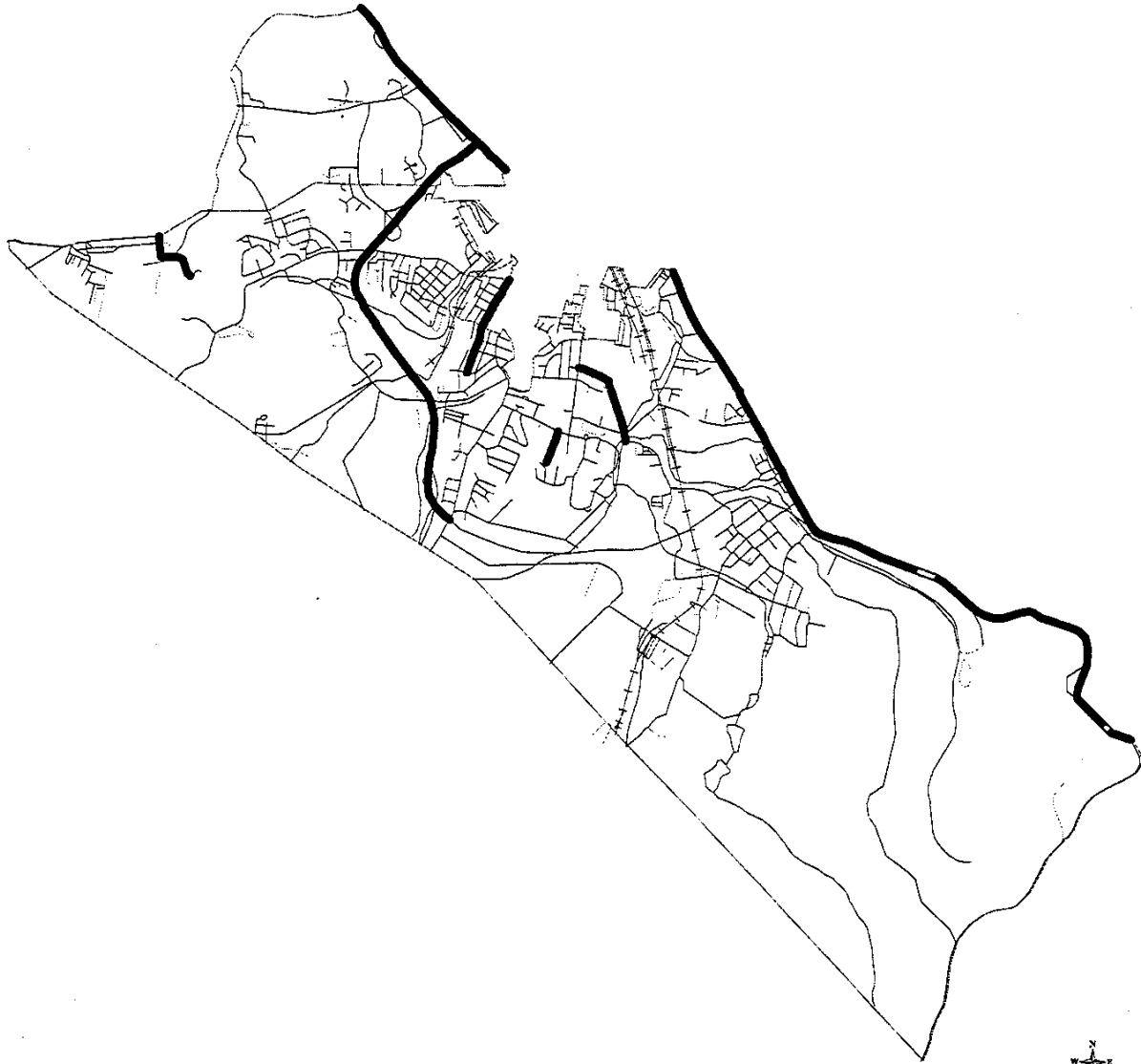


## SOUTH MIDDLETON TOWNSHIP, CUMBERLAND COUNTY

POPULATION CHARACTERISTICS	
<b>Total Population:</b>	10340
Population under 18:	2483
Population over 65:	1356
<b>Population by Sex(Total):</b>	
Total Male	5071
Total Female	5269
<b>Ethnicity (Total): From STF1A</b>	
Total White	10175
Total Black	68
Total Other	97
<b>Under Age 18:</b>	
Total White	2423
Total Black	22
Total Other	38
<b>Over Age 18:</b>	
Total White	7752
Total Black	46
Total Other	59
<b>Urban and Rural</b>	
Urban	0
Rural	10340
Percent Urban	0.00
Percent Rural	100.00
<b>Population Age 15 to 24:</b>	1262
Percent of Total Population:	12.21
<b>Total Male:</b>	671
Percent of Total Population:	6.49
Percent of Age Group:	53.17
White Males:	660
Black Males:	11
<b>Total Female:</b>	571
Percent of Total Population:	5.52
Percent of Age Group:	45.25
White Females:	571
Black Females:	0
<b>Total Other:</b>	20
Percent of Total Population:	0.19
Percent of Age Group:	1.58
<b>Sex by Marital Status</b>	
<b>Male:</b>	
Never Married:	875
Now Married:	2885
Widowed:	83
Divorced:	175
<b>Female:</b>	
Never Married:	747
Now Married:	2801
Widowed:	449
Divorced:	282
<b>Group Quarters By Age</b>	
<b>Institutionalized Persons:</b>	
Under 18 years:	28
18 to 64 years:	13
65 years and over:	106
<b>Other Persons in Group Quarters:</b>	
Under 18 years:	0
18 to 64 years:	22
65 years and over:	0

HOUSING CHARACTERISTICS	
<b>Total Housing Units</b>	3939
Persons per housing unit	2.63
Housing Units with one unit	3188
Housing Units with ten (10) or more units	8
Mean Number of Rooms per Housing Unit	6.1
<b>Housing Units by Owner Type</b>	
Number of Owner Occupied Units	3198
Number of Renter Occupied Units	613
<b>Housing Unit Values</b>	
Mean House Value	89500
Median House Value	84200
Mean Contract Rent	354
<b>Housing Unit Occupancy Status</b>	
Occupied Units:	3811
Vacant Units:	128
<b>Owner Occupied Housing Units: Value</b>	
Less than \$15,000:	20
\$15,000 to \$19,999:	0
\$20,000 to \$24,999:	7
\$25,000 to \$29,999:	18
\$30,000 to \$34,999:	43
\$35,000 to \$39,999:	36
\$40,000 to \$44,999:	93
\$45,000 to \$49,999:	52
\$50,000 to \$59,999:	181
\$60,000 to \$74,999	455
\$75,000 to \$99,999	997
\$100,000 to \$124,999	406
\$125,000 to \$149,999	104
\$150,000 to \$174,999	42
\$175,000 to \$199,999	30
\$200,000 to \$249,999	14
\$250,000 to \$299,999	16
\$300,000 to \$399,999	15
\$400,000 to \$499,999	0
\$500,000 or more	17
<b>Renter Occupied Housing Units: Gross Rent</b>	
Less than \$100:	7
\$100 to \$149:	7
\$150 to \$199:	14
\$200 to \$249:	32
\$250 to \$299:	23
\$300 to \$349:	52
\$350 to \$399:	38
\$400 to \$449:	40
\$450 to \$499:	95
\$500 to \$549:	33
\$550 to \$599:	111
\$600 to \$649:	8
\$650 to \$699:	59
\$700 to \$749:	0
\$750 to \$999:	9
\$1,000 or more	0
No cash rent:	54

# SOUTH UNION TOWNSHIP, FAYETTE COUNTY



## SOUTH UNION TOWNSHIP, FAYETTE COUNTY

POPULATION CHARACTERISTICS	
<b>Total Population:</b>	10249
Population under 18:	2261
Population over 65:	1997
<b>Population by Sex(Total):</b>	
Total Male	4778
Total Female	5471
<b>Ethnicity (Total): From STF1A</b>	
Total White	9890
Total Black	262
Total Other	71
<b>Under Age 18:</b>	
Total White	2153
Total Black	85
Total Other	23
<b>Over Age 18:</b>	
Total White	7737
Total Black	177
Total Other	48
<b>Urban and Rural</b>	
Urban	363
Rural	9886
Percent Urban	3.54
Percent Rural	96.46
<b>Population Age 15 to 24:</b>	1180
<b>Percent of Total Population:</b>	11.51
<b>Total Male:</b>	605
Percent of Total Population:	5.90
Percent of Age Group:	51.27
White Males:	558
Black Males:	47
<b>Total Female:</b>	570
Percent of Total Population:	5.56
Percent of Age Group:	48.31
White Females:	549
Black Females:	21
<b>Total Other:</b>	5
Percent of Total Population:	0.05
Percent of Age Group:	0.42
<b>Sex by Marital Status</b>	
<b>Male:</b>	
Never Married:	876
Now Married:	2567
Widowed:	171
Divorced:	230
<b>Female:</b>	
Never Married:	754
Now Married:	2637
Widowed:	862
Divorced:	310
<b>Group Quarters By Age</b>	
<b>Institutionalized Persons:</b>	
Under 18 years:	0
18 to 64 years:	7
65 years and over:	208
<b>Other Persons in Group Quarters:</b>	
Under 18 years:	0
18 to 64 years:	0
65 years and over:	0

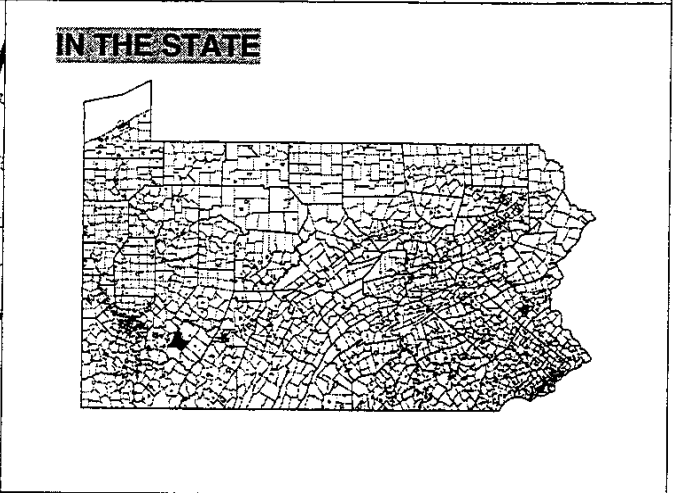
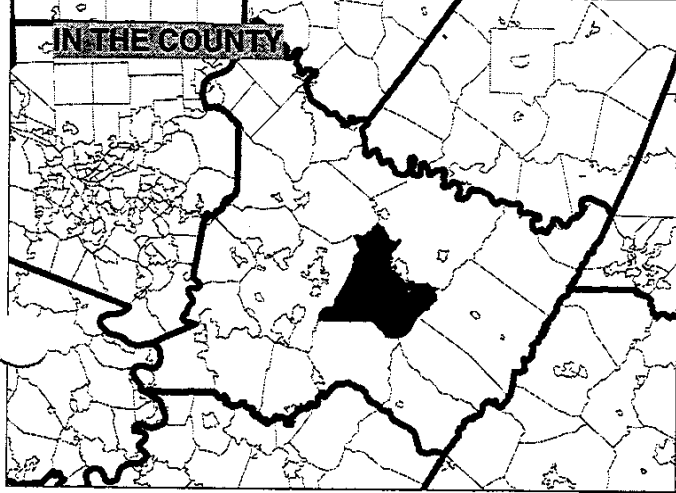
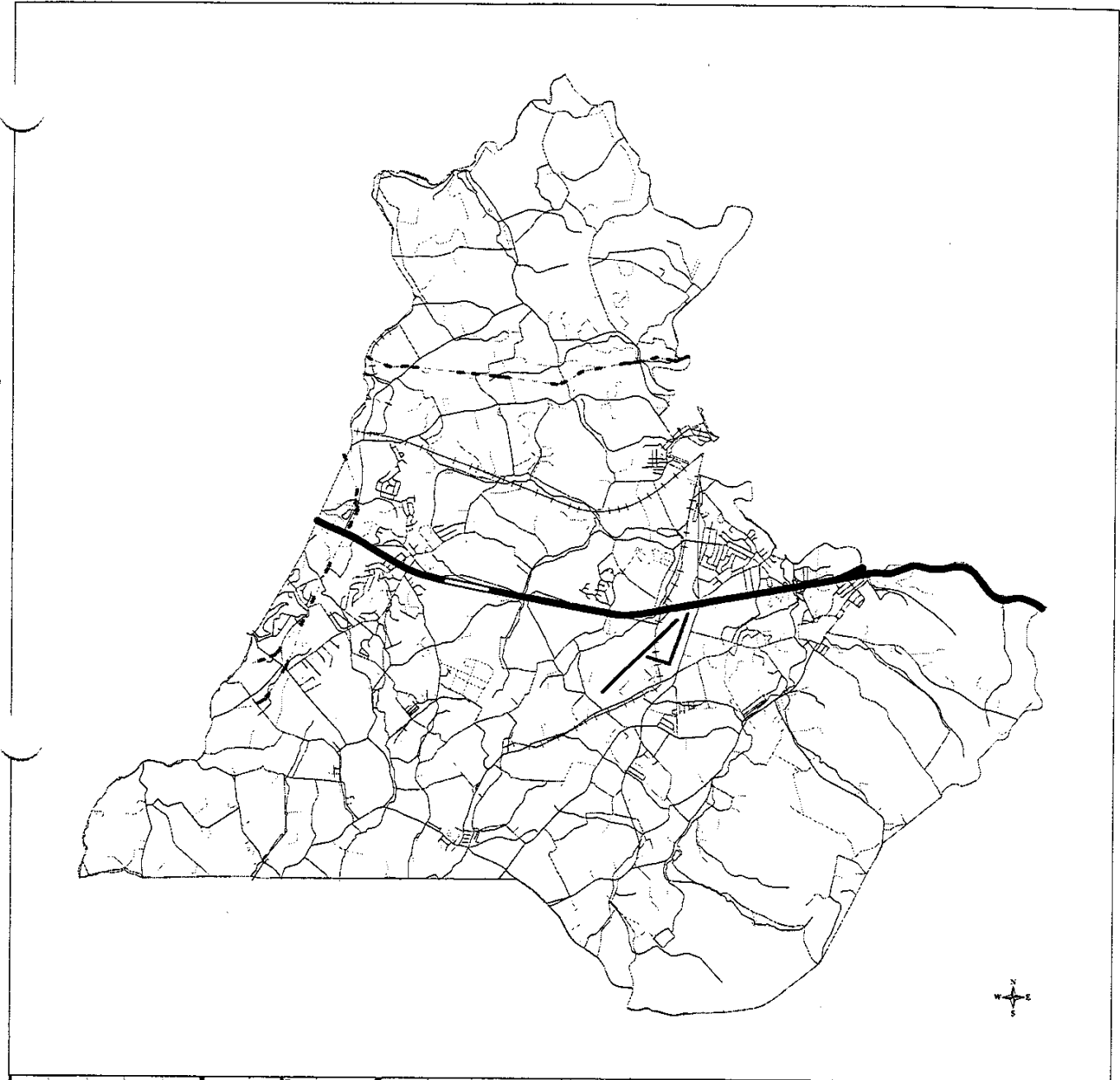
HOUSING CHARACTERISTICS	
<b>Total Housing Units</b>	4190
Persons per housing unit	2.45
Housing Units with one unit	3524
Housing Units with ten (10) or more units	19
Mean Number of Rooms per Housing Unit	5.9
<b>Housing Units by Owner Type</b>	
Number of Owner Occupied Units	3046
Number of Renter Occupied Units	932
<b>Housing Unit Values</b>	
Mean House Value	66800
Median House Value	58300
Mean Contract Rent	223
<b>Housing Unit Occupancy Status</b>	
Occupied Units:	3964
Vacant Units:	215
<b>Owner Occupied Housing Units: Value</b>	
Less than \$15,000:	103
\$15,000 to \$19,999:	75
\$20,000 to \$24,999:	106
\$25,000 to \$29,999:	109
\$30,000 to \$34,999:	182
\$35,000 to \$39,999:	187
\$40,000 to \$44,999:	166
\$45,000 to \$49,999:	176
\$50,000 to \$59,999:	309
\$60,000 to \$74,999:	532
\$75,000 to \$99,999:	425
\$100,000 to \$124,999:	136
\$125,000 to \$149,999:	102
\$150,000 to \$174,999:	42
\$175,000 to \$199,999:	12
\$200,000 to \$249,999:	31
\$250,000 to \$299,999:	10
\$300,000 to \$399,999:	17
\$400,000 to \$499,999:	0
\$500,000 or more:	0
<b>Renter Occupied Housing Units: Gross Rent</b>	
Less than \$100:	20
\$100 to \$149:	95
\$150 to \$199:	52
\$200 to \$249:	68
\$250 to \$299:	122
\$300 to \$349:	86
\$350 to \$399:	134
\$400 to \$449:	62
\$450 to \$499:	78
\$500 to \$549:	34
\$550 to \$599:	4
\$600 to \$649:	17
\$650 to \$699:	6
\$700 to \$749:	0
\$750 to \$999:	0
\$1,000 or more:	0
No cash rent:	83

## SOUTH UNION TOWNSHIP, FAYETTE COUNTY

### ECONOMIC CHARACTERISTICS

Median Household Income in 1989:	25891	Households in 1989:	3977
Median Family Income in 1989:	31667	Households with Social Security Income in 1989	1523
Per Capita Income in 1989:	15818	Percent of Total Households	38.30
Household Income in 1989		Households with Retirement Income in 1989	977
Less than \$5,000	360	Percent of Total Households	24.57
\$5,000 to \$9,999	505	Households with Public Assistance Income in 1989	456
\$10,000 to \$12,499	221	Percent of Total Households	11.47
\$12,500 to \$14,999	190	Poverty Status in 1989 by Sex by Age:	
\$15,000 to \$17,499	196	Income in 1989 Above Poverty Level	
\$17,500 to \$19,999	115	Male:	
\$20,000 to \$22,499	198	Under 5 years:	209
\$22,500 to \$24,999	149	5 years	63
\$25,000 to \$27,499	153	6 to 11 years	294
\$27,500 to \$29,999	142	12 to 17 years	299
\$30,000 to \$32,499	150	18 to 64 years	2475
\$32,500 to \$34,999	136	65 to 74 years:	448
\$35,000 to \$37,499	90	75 years and over:	250
\$37,500 to \$39,999	121	Female:	
\$40,000 to \$42,499	161	Under 5 years:	183
\$42,500 to \$44,999	105	5 years	51
\$45,000 to \$47,499	120	6 to 11 years	296
\$47,500 to \$49,999	97	12 to 17 years	286
\$50,000 to \$54,999	146	18 to 64 years	2609
\$55,000 to \$59,999	111	65 to 74 years:	534
\$60,000 to \$74,999	185	75 years and over:	292
\$75,000 to \$99,999	170	Income in 1989 Below Poverty Level	
\$100,000 to \$124,999	33	Male:	
\$125,000 to \$149,999	13	Under 5 years:	91
\$150,000 or more	110	5 years	41
Race of Householder by Household Income in 1989		6 to 11 years	87
White:		12 to 17 years	57
Less than \$5,000	348	18 to 64 years	390
\$5,000 to \$9,999	484	65 to 74 years:	15
\$10,000 to \$14,999	407	75 years and over:	19
\$15,000 to \$24,999	640	Female:	
\$25,000 to \$34,999	572	Under 5 years:	96
\$35,000 to \$49,999	680	5 years	45
\$50,000 to \$74,999	437	6 to 11 years	72
\$75,000 to \$99,999	170	12 to 17 years	91
\$100,000 or more	150	18 to 64 years	523
Black:		65 to 74 years:	71
Less than \$5,000	12	75 years and over:	145
\$5,000 to \$9,999	21	Ratio of Income in 1989 to Poverty Level	
\$10,000 to \$14,999	4	Under .50	808
\$15,000 to \$24,999	18	.50 to .74	483
\$25,000 to \$34,999	9	.75 to .99	452
\$35,000 to \$49,999	14	1.00 to 1.24	390
\$50,000 to \$74,999	0	1.25 to 1.49	223
\$75,000 to \$99,999	0	1.50 to 1.74	473
\$100,000 or more	0	1.75 to 1.84	187
Other:		1.85 to 1.99	226
Less than \$5,000	0	2.00 and over	6790
\$5,000 to \$9,999	0		
\$10,000 to \$14,999	0		
\$15,000 to \$24,999	0		
\$25,000 to \$34,999	0		
\$35,000 to \$49,999	0		
\$50,000 to \$74,999	5		
\$75,000 to \$99,999	0		
\$100,000 or more	6		

# UNITY TOWNSHIP, WESTMORELAND COUNTY



PREPARED BY: SPATIAL SCIENCES RESEARCH CENTER AT IUP. SOURCE: 1995 TIGER/LINE FILES.

## UNITY TOWNSHIP, WESTMORELAND COUNTY

POPULATION CHARACTERISTICS	
<b>Total Population:</b>	20109
Population under 18:	4262
Population over 65:	3179
<b>Population by Sex(Total):</b>	
Total Male	9826
Total Female	10283
<b>Ethnicity (Total): From STF1A</b>	
Total White	19935
Total Black	49
Total Other	125
Under Age 18:	
Total White	4209
Total Black	12
Total Other	41
Over Age 18:	
Total White	15726
Total Black	37
Total Other	84
<b>Urban and Rural</b>	
Urban	0
Rural	20109
Percent Urban	0.00
Percent Rural	100.00
<b>Population Age 15 to 24:</b>	3094
Percent of Total Population:	15.39
Total Male:	1586
Percent of Total Population:	7.89
Percent of Age Group:	51.26
White Males:	1580
Black Males:	6
Total Female:	1502
Percent of Total Population:	7.47
Percent of Age Group:	48.55
White Females:	1481
Black Females:	21
Total Other:	6
Percent of Total Population:	0.03
Percent of Age Group:	0.19
<b>Sex by Marital Status</b>	
Male:	
Never Married:	2453
Now Married:	5038
Widowed:	255
Divorced:	303
Female:	
Never Married:	1952
Now Married:	5069
Widowed:	964
Divorced:	603
<b>Group Quarters By Age</b>	
Institutionalized Persons:	
Under 18 years:	13
18 to 64 years:	77
65 years and over:	292
Other Persons in Group Quarters:	
Under 18 years:	0
18 to 64 years:	835
65 years and over:	64

HOUSING CHARACTERISTICS	
<b>Total Housing Units</b>	7586
Persons per housing unit	2.65
Housing Units with one unit	5927
Housing Units with ten (10) or more units	229
Mean Number of Rooms per Housing Unit	6.0
<b>Housing Units by Owner Type</b>	
Number of Owner Occupied Units	5902
Number of Renter Occupied Units	1326
<b>Housing Unit Values</b>	
Mean House Value	76000
Median House Value	65700
Mean Contract Rent	286
<b>Housing Unit Occupancy Status</b>	
Occupied Units:	7228
Vacant Units:	358
<b>Owner Occupied Housing Units: Value</b>	
Less than \$15,000:	126
\$15,000 to \$19,999:	67
\$20,000 to \$24,999:	144
\$25,000 to \$29,999:	132
\$30,000 to \$34,999:	253
\$35,000 to \$39,999:	150
\$40,000 to \$44,999:	268
\$45,000 to \$49,999:	237
\$50,000 to \$59,999:	562
\$60,000 to \$74,999:	855
\$75,000 to \$99,999:	846
\$100,000 to \$124,999:	401
\$125,000 to \$149,999:	205
\$150,000 to \$174,999:	118
\$175,000 to \$199,999:	54
\$200,000 to \$249,999:	38
\$250,000 to \$299,999:	8
\$300,000 to \$399,999:	31
\$400,000 to \$499,999:	29
\$500,000 or more:	0
<b>Renter Occupied Housing Units: Gross Rent</b>	
Less than \$100:	39
\$100 to \$149:	17
\$150 to \$199:	36
\$200 to \$249:	69
\$250 to \$299:	182
\$300 to \$349:	116
\$350 to \$399:	212
\$400 to \$449:	169
\$450 to \$499:	135
\$500 to \$549:	84
\$550 to \$599:	36
\$600 to \$649:	13
\$650 to \$699:	10
\$700 to \$749:	0
\$750 to \$999:	0
\$1,000 or more:	0
No cash rent:	142

## UNITY TOWNSHIP, WESTMORELAND COUNTY

### ECONOMIC CHARACTERISTICS

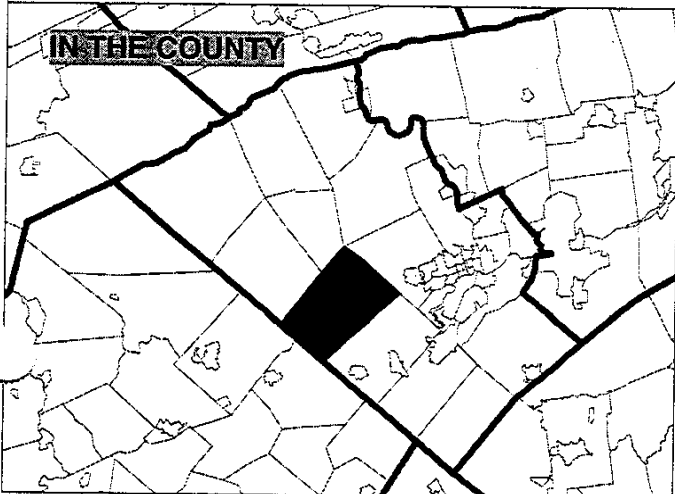
Median Household Income in 1989:	29516	Households in 1989:	7229
Median Family Income in 1989:	35094	Households with Social Security Income in 1989	2338
Per Capita Income in 1989:	14340	Percent of Total Households	32.34
Household Income in 1989		Households with Retirement Income in 1989	1434
Less than \$5,000	309	Percent of Total Households	19.84
\$5,000 to \$9,999	684	Households with Public Assistance Income in 1989	344
\$10,000 to \$12,499	259	Percent of Total Households	4.76
\$12,500 to \$14,999	390	Poverty Status in 1989 by Sex by Age:	
\$15,000 to \$17,499	349	Income in 1989 Above Poverty Level	
\$17,500 to \$19,999	309	Male:	
\$20,000 to \$22,499	362	Under 5 years:	504
\$22,500 to \$24,999	309	5 years	80
\$25,000 to \$27,499	425	6 to 11 years	613
\$27,500 to \$29,999	271	12 to 17 years	700
\$30,000 to \$32,499	301	18 to 64 years	5532
\$32,500 to \$34,999	210	65 to 74 years:	835
\$35,000 to \$37,499	332	75 years and over:	349
\$37,500 to \$39,999	229	Female:	
\$40,000 to \$42,499	207	Under 5 years:	437
\$42,500 to \$44,999	168	5 years	124
\$45,000 to \$47,499	151	6 to 11 years	640
\$47,500 to \$49,999	184	12 to 17 years	712
\$50,000 to \$54,499	372	18 to 64 years	5463
\$55,000 to \$59,999	221	65 to 74 years:	899
\$60,000 to \$74,999	576	75 years and over:	492
\$75,000 to \$99,999	346	Income in 1989 Below Poverty Level	
\$100,000 to \$124,999	78	Male:	
\$125,000 to \$149,999	67	Under 5 years:	38
\$150,000 or more	120	5 years	14
Race of Householder by Household Income in 1989		6 to 11 years	75
White:		12 to 17 years	90
Less than \$5,000	309	18 to 64 years	367
\$5,000 to \$9,999	684	65 to 74 years:	42
\$10,000 to \$14,999	649	75 years and over:	58
\$15,000 to \$24,999	1329	Female:	
\$25,000 to \$34,999	1207	Under 5 years:	81
\$35,000 to \$49,999	1271	5 years	0
\$50,000 to \$74,999	1159	6 to 11 years	32
\$75,000 to \$99,999	335	12 to 17 years	102
\$100,000 or more	265	18 to 64 years	459
Black:		65 to 74 years:	141
Less than \$5,000	0	75 years and over:	71
\$5,000 to \$9,999	0	Ratio of Income in 1989 to Poverty Level	
\$10,000 to \$14,999	0	Under .50	647
\$15,000 to \$24,999	0	.50 to .74	464
\$25,000 to \$34,999	0	.75 to .99	459
\$35,000 to \$49,999	0	1.00 to 1.24	546
\$50,000 to \$74,999	10	1.25 to 1.49	580
\$75,000 to \$99,999	11	1.50 to 1.74	826
\$100,000 or more	0	1.75 to 1.84	524
Other:		1.85 to 1.99	736
Less than \$5,000	0	2.00 and over	14168
\$5,000 to \$9,999	0		
\$10,000 to \$14,999	0		
\$15,000 to \$24,999	0		
\$25,000 to \$34,999	0		
\$35,000 to \$49,999	0		
\$50,000 to \$74,999	0		
\$75,000 to \$99,999	0		
\$100,000 or more	0		



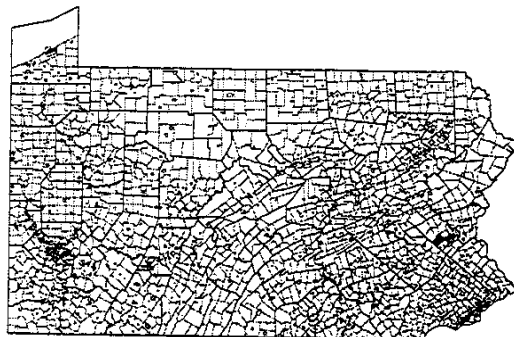
# UPPER MACUNGIE TOWNSHIP, LEHIGH COUNTY



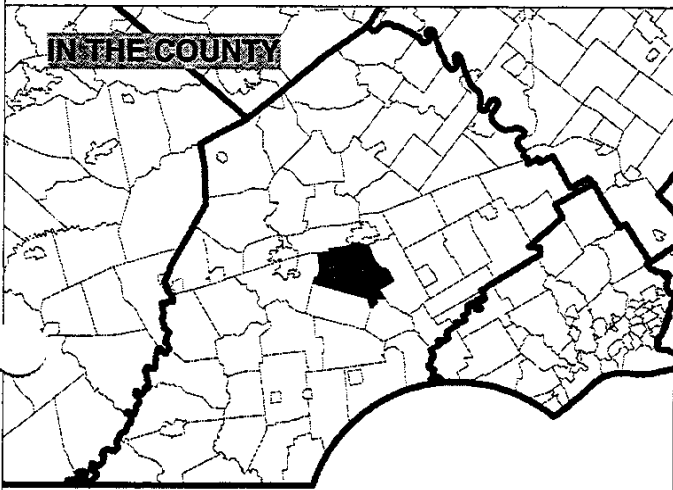
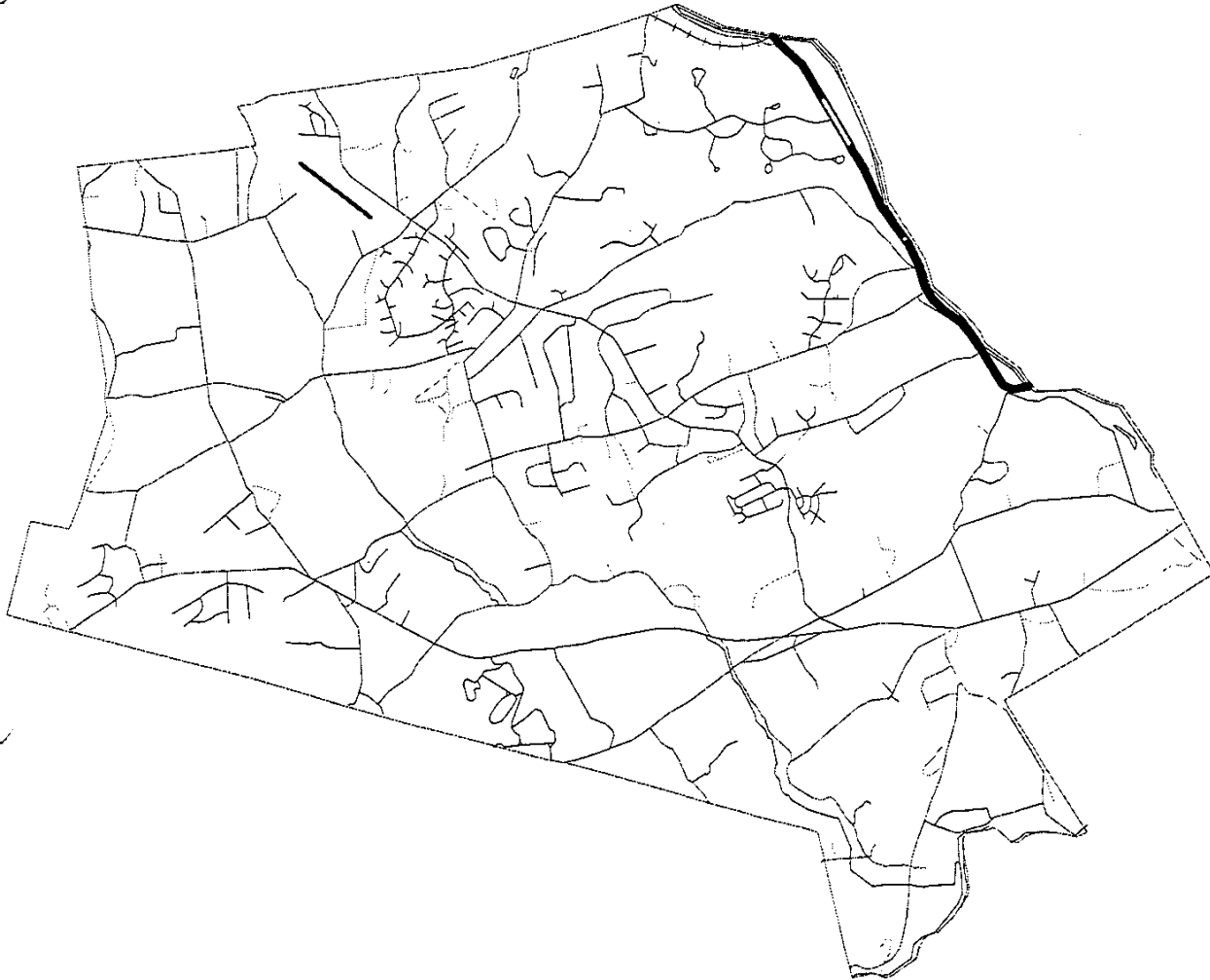
**IN THE COUNTY**



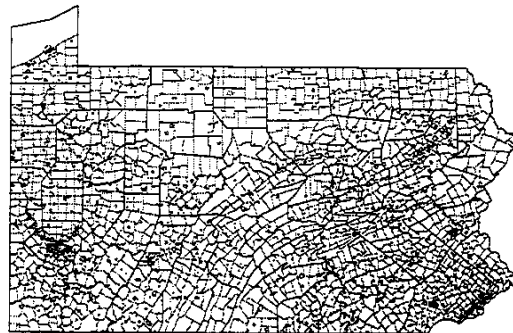
**IN THE STATE**



# WEST BRADFORD TOWNSHIP, CHESTER COUNTY



**IN THE STATE**



## WEST BRADFORD TOWNSHIP, CHESTER COUNTY

POPULATION CHARACTERISTICS	
Total Population:	10406
Population under 18:	3302
Population over 65:	535
<b>Population by Sex(Total):</b>	
Total Male	5305
Total Female	5101
<b>Ethnicity (Total): From STF1A</b>	
Total White	9926
Total Black	347
Total Other	133
<b>Under Age 18:</b>	
Total White	3154
Total Black	87
Total Other	61
<b>Over Age 18:</b>	
Total White	6772
Total Black	260
Total Other	72
<b>Urban and Rural</b>	
Urban	4502
Rural	5904
Percent Urban	43.26
Percent Rural	56.74
<b>Population Age 15 to 24:</b>	
Total Population:	1149
Percent of Total Population:	11.04
<b>Total Male:</b>	
Total Male:	584
Percent of Total Population:	5.61
Percent of Age Group:	50.83
White Males:	556
Black Males:	28
<b>Total Female:</b>	
Total Female:	538
Percent of Total Population:	5.17
Percent of Age Group:	46.82
White Females:	516
Black Females:	22
<b>Total Other:</b>	
Total Other:	27
Percent of Total Population:	0.26
Percent of Age Group:	2.35
<b>Sex by Marital Status</b>	
<b>Male:</b>	
Never Married:	964
Now Married:	2723
Widowed:	61
Divorced:	128
<b>Female:</b>	
Never Married:	760
Now Married:	2656
Widowed:	165
Divorced:	150
<b>Group Quarters By Age</b>	
<b>Institutionalized Persons:</b>	
Under 18 years:	13
18 to 64 years:	254
65 years and over:	16
<b>Other Persons in Group Quarters:</b>	
Under 18 years:	0
18 to 64 years:	0
65 years and over:	0

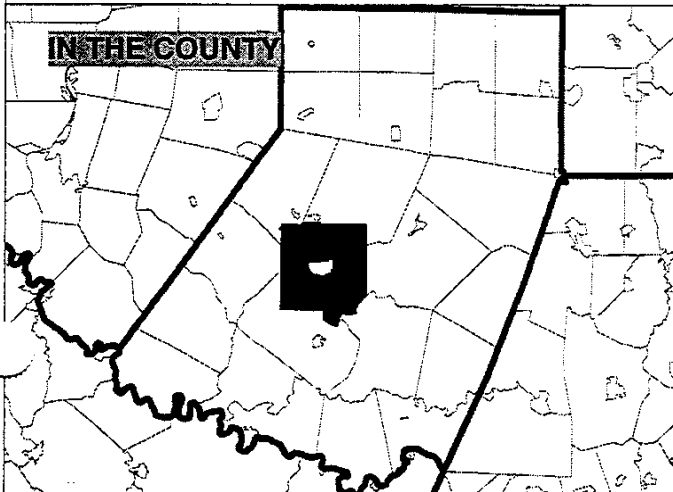
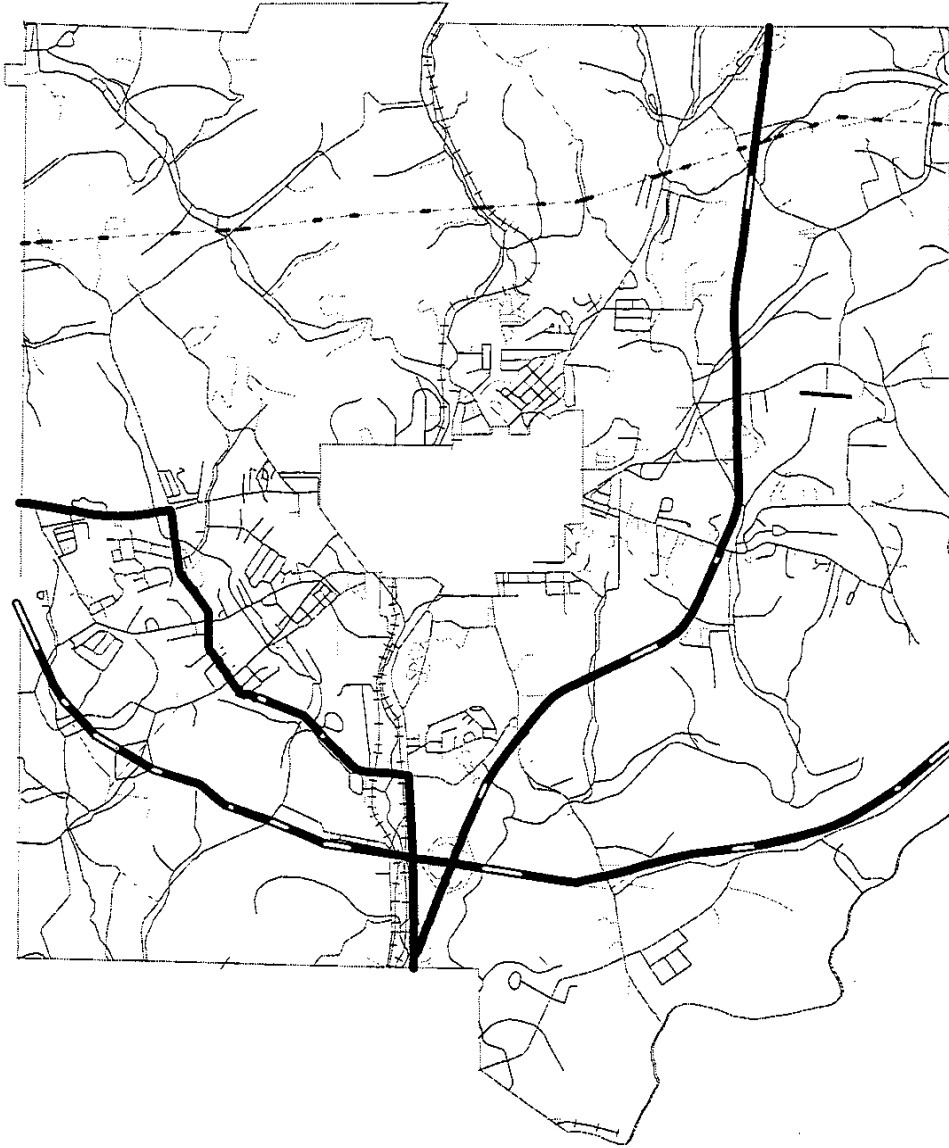
HOUSING CHARACTERISTICS	
Total Housing Units	3217
Persons per housing unit	3.23
Housing Units with one unit	2930
Housing Units with ten (10) or more units	0
Mean Number of Rooms per Housing Unit	7.2
<b>Housing Units by Owner Type</b>	
Number of Owner Occupied Units	2978
Number of Renter Occupied Units	186
<b>Housing Unit Values</b>	
Mean House Value	162300
Median House Value	151400
Mean Contract Rent	531
<b>Housing Unit Occupancy Status</b>	
Occupied Units:	3164
Vacant Units:	53
<b>Owner Occupied Housing Units: Value</b>	
Less than \$15,000:	4
\$15,000 to \$19,999:	0
\$20,000 to \$24,999:	0
\$25,000 to \$29,999:	0
\$30,000 to \$34,999:	0
\$35,000 to \$39,999:	0
\$40,000 to \$44,999:	0
\$45,000 to \$49,999:	6
\$50,000 to \$59,999:	7
\$60,000 to \$74,999	45
\$75,000 to \$99,999	78
\$100,000 to \$124,999	258
\$125,000 to \$149,999	828
\$150,000 to \$174,999	731
\$175,000 to \$199,999	279
\$200,000 to \$249,999	146
\$250,000 to \$299,999	73
\$300,000 to \$399,999	47
\$400,000 to \$499,999	19
\$500,000 or more	13
<b>Renter Occupied Housing Units: Gross Rent</b>	
Less than \$100:	0
\$100 to \$149:	0
\$150 to \$199:	0
\$200 to \$249:	9
\$250 to \$299:	15
\$300 to \$349:	9
\$350 to \$399:	0
\$400 to \$449:	0
\$450 to \$499:	4
\$500 to \$549:	37
\$550 to \$599:	9
\$600 to \$649:	0
\$650 to \$699:	8
\$700 to \$749:	22
\$750 to \$999:	21
\$1,000 or more	23
No cash rent:	16

## WEST BRADFORD TOWNSHIP, CHESTER COUNTY

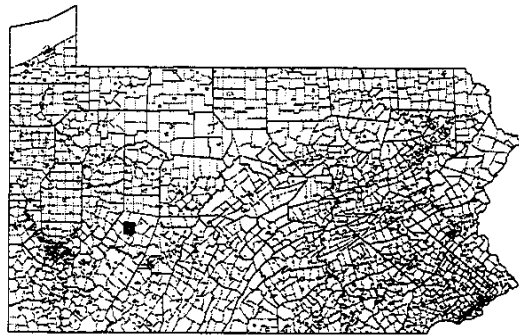
### ECONOMIC CHARACTERISTICS

<b>Median Household Income in 1989:</b>	54187	<b>Households in 1989:</b>	3201
<b>Median Family Income in 1989:</b>	57020	<b>Households with Social Security Income in 1989</b>	454
<b>Per Capita Income in 1989:</b>	17745	Percent of Total Households	14.18
<b>Household Income in 1989</b>		<b>Households with Retirement Income in 1989</b>	342
Less than \$5,000	40	Percent of Total Households	10.68
\$5,000 to \$9,999	24	<b>Households with Public Assistance Income in 1989</b>	76
\$10,000 to \$12,499	46	Percent of Total Households	2.37
\$12,500 to \$14,999	23	<b>Poverty Status in 1989 by Sex by Age:</b>	
\$15,000 to \$17,499	68	<b>Income in 1989 Above Poverty Level</b>	
\$17,500 to \$19,999	35	Male:	
\$20,000 to \$22,499	74	Under 5 years:	482
\$22,500 to \$24,999	43	5 years	62
\$25,000 to \$27,499	58	6 to 11 years	557
\$27,500 to \$29,999	63	12 to 17 years	531
\$30,000 to \$32,499	116	18 to 64 years	3190
\$32,500 to \$34,999	89	65 to 74 years:	164
\$35,000 to \$37,499	76	75 years and over:	78
\$37,500 to \$39,999	83	Female:	
\$40,000 to \$42,499	115	Under 5 years:	466
\$42,500 to \$44,999	142	5 years	135
\$45,000 to \$47,499	99	6 to 11 years	532
\$47,500 to \$49,999	117	12 to 17 years	489
\$50,000 to \$54,999	338	18 to 64 years	3032
\$55,000 to \$59,999	209	65 to 74 years:	162
\$60,000 to \$74,999	664	75 years and over:	93
\$75,000 to \$99,999	425	<b>Income in 1989 Below Poverty Level</b>	
\$100,000 to \$124,999	166	Male:	
\$125,000 to \$149,999	52	Under 5 years:	0
\$150,000 or more	36	5 years	0
<b>Race of Householder by Household Income in 1989</b>		6 to 11 years	18
White:		12 to 17 years	0
Less than \$5,000	40	18 to 64 years	18
\$5,000 to \$9,999	24	65 to 74 years:	0
\$10,000 to \$14,999	61	75 years and over:	0
\$15,000 to \$24,999	220	Female:	
\$25,000 to \$34,999	312	Under 5 years:	0
\$35,000 to \$49,999	577	5 years	0
\$50,000 to \$74,999	1173	6 to 11 years	0
\$75,000 to \$99,999	417	12 to 17 years	5
\$100,000 or more	245	18 to 64 years	71
Black:		65 to 74 years:	15
Less than \$5,000	0	75 years and over:	6
\$5,000 to \$9,999	0	<b>Ratio of Income in 1989 to Poverty Level</b>	
\$10,000 to \$14,999	8	Under .50	102
\$15,000 to \$24,999	0	.50 to .74	7
\$25,000 to \$34,999	14	.75 to .99	24
\$35,000 to \$49,999	55	1.00 to 1.24	6
\$50,000 to \$74,999	26	1.25 to 1.49	41
\$75,000 to \$99,999	8	1.50 to 1.74	128
\$100,000 or more	9	1.75 to 1.84	90
Other:		1.85 to 1.99	116
Less than \$5,000	0	2.00 and over	9591
\$5,000 to \$9,999	0		
\$10,000 to \$14,999	0		
\$15,000 to \$24,999	0		
\$25,000 to \$34,999	0		
\$35,000 to \$49,999	0		
\$50,000 to \$74,999	12		
\$75,000 to \$99,999	0		
\$100,000 or more	0		

# WHITE TOWNSHIP, INDIANA COUNTY



**IN THE STATE**



## WHITE TOWNSHIP, INDIANA COUNTY

POPULATION CHARACTERISTICS	
<b>Total Population:</b>	13788
Population under 18:	3071
Population over 65:	2160
<b>Population by Sex(Total):</b>	
Total Male	6641
Total Female	7147
<b>Ethnicity (Total): From STF1A</b>	
Total White	13050
Total Black	470
Total Other	268
<b>Under Age 18:</b>	
Total White	2872
Total Black	119
Total Other	80
<b>Over Age 18:</b>	
Total White	10178
Total Black	351
Total Other	188
<b>Urban and Rural</b>	
Urban	0
Rural	13788
Percent Urban	0.00
Percent Rural	100.00
<b>Population Age 15 to 24:</b>	2264
Percent of Total Population:	16.42
Total Male:	1123
Percent of Total Population:	8.14
Percent of Age Group:	49.60
White Males:	1053
Black Males:	70
Total Female:	1064
Percent of Total Population:	7.72
Percent of Age Group:	47.00
White Females:	953
Black Females:	111
Total Other:	77
Percent of Total Population:	0.56
Percent of Age Group:	3.40
<b>Sex by Marital Status</b>	
Male:	
Never Married:	1587
Now Married:	3228
Widowed:	185
Divorced:	297
Female:	
Never Married:	1430
Now Married:	3361
Widowed:	765
Divorced:	394
<b>Group Quarters By Age</b>	
Institutionalized Persons:	
Under 18 years:	14
18 to 64 years:	0
65 years and over:	238
Other Persons in Group Quarters:	
Under 18 years:	0
18 to 64 years:	471
65 years and over:	0

HOUSING CHARACTERISTICS	
<b>Total Housing Units</b>	5777
Persons per housing unit	2.39
Housing Units with one unit	3351
Housing Units with ten (10) or more units	832
Mean Number of Rooms per Housing Unit	5.6
<b>Housing Units by Owner Type</b>	
Number of Owner Occupied Units	3580
Number of Renter Occupied Units	1797
<b>Housing Unit Values</b>	
Mean House Value	88000
Median House Value	78500
Mean Contract Rent	303
<b>Housing Unit Occupancy Status</b>	
Occupied Units:	5377
Vacant Units:	400
<b>Owner Occupied Housing Units: Value</b>	
Less than \$15,000:	64
\$15,000 to \$19,999:	28
\$20,000 to \$24,999:	14
\$25,000 to \$29,999:	30
\$30,000 to \$34,999:	49
\$35,000 to \$39,999:	102
\$40,000 to \$44,999:	81
\$45,000 to \$49,999:	84
\$50,000 to \$59,999:	227
\$60,000 to \$74,999:	525
\$75,000 to \$99,999:	734
\$100,000 to \$124,999:	317
\$125,000 to \$149,999:	196
\$150,000 to \$174,999:	74
\$175,000 to \$199,999:	13
\$200,000 to \$249,999:	47
\$250,000 to \$299,999:	14
\$300,000 to \$399,999:	6
\$400,000 to \$499,999:	7
\$500,000 or more:	0
<b>Renter Occupied Housing Units: Gross Rent</b>	
Less than \$100:	36
\$100 to \$149:	48
\$150 to \$199:	55
\$200 to \$249:	74
\$250 to \$299:	218
\$300 to \$349:	443
\$350 to \$399:	154
\$400 to \$449:	285
\$450 to \$499:	169
\$500 to \$549:	117
\$550 to \$599:	62
\$600 to \$649:	15
\$650 to \$699:	0
\$700 to \$749:	8
\$750 to \$999:	37
\$1,000 or more:	0
No cash rent:	52

## WHITE TOWNSHIP, INDIANA COUNTY

### ECONOMIC CHARACTERISTICS

Median Household Income in 1989:	28150	Households in 1989:	5372
Median Family Income in 1989:	34009	Households with Social Security Income in 1989	1592
Per Capita Income in 1989:	14418	Percent of Total Households	29.64
Household Income in 1989		Households with Retirement Income in 1989	954
Less than \$5,000	327	Percent of Total Households	17.76
\$5,000 to \$9,999	580	Households with Public Assistance Income in 1989	483
\$10,000 to \$12,499	275	Percent of Total Households	8.99
\$12,500 to \$14,999	247	Poverty Status in 1989 by Sex by Age:	
\$15,000 to \$17,499	209	Income in 1989 Above Poverty Level	
\$17,500 to \$19,999	256	Male:	
\$20,000 to \$22,499	270	Under 5 years:	319
\$22,500 to \$24,999	239	5 years	39
\$25,000 to \$27,499	218	6 to 11 years	490
\$27,500 to \$29,999	250	12 to 17 years	382
\$30,000 to \$32,499	239	18 to 64 years	3492
\$32,500 to \$34,999	126	65 to 74 years:	493
\$35,000 to \$37,499	188	75 years and over:	229
\$37,500 to \$39,999	172	Female:	
\$40,000 to \$42,499	216	Under 5 years:	251
\$42,500 to \$44,999	119	5 years	76
\$45,000 to \$47,499	120	6 to 11 years	487
\$47,500 to \$49,999	113	12 to 17 years	399
\$50,000 to \$54,499	284	18 to 64 years	3678
\$55,000 to \$59,999	143	65 to 74 years:	578
\$60,000 to \$74,999	357	75 years and over:	418
\$75,000 to \$99,999	234	Income in 1989 Below Poverty Level	
\$100,000 to \$124,999	106	Male:	
\$125,000 to \$149,999	31	Under 5 years:	130
\$150,000 or more	53	5 years	28
Race of Householder by Household Income in 1989		6 to 11 years	94
White:		12 to 17 years	56
Less than \$5,000	288	18 to 64 years	426
\$5,000 to \$9,999	544	65 to 74 years:	7
\$10,000 to \$14,999	481	75 years and over:	37
\$15,000 to \$24,999	940	Female:	
\$25,000 to \$34,999	805	Under 5 years:	108
\$35,000 to \$49,999	888	5 years	24
\$50,000 to \$74,999	771	6 to 11 years	75
\$75,000 to \$99,999	207	12 to 17 years	52
\$100,000 or more	190	18 to 64 years	547
Black:		65 to 74 years:	66
Less than \$5,000	39	75 years and over:	84
\$5,000 to \$9,999	15	Ratio of Income in 1989 to Poverty Level	
\$10,000 to \$14,999	41	Under .50	799
\$15,000 to \$24,999	17	.50 to .74	429
\$25,000 to \$34,999	23	.75 to .99	506
\$35,000 to \$49,999	40	1.00 to 1.24	413
\$50,000 to \$74,999	13	1.25 to 1.49	487
\$75,000 to \$99,999	20	1.50 to 1.74	621
\$100,000 or more	0	1.75 to 1.84	194
Other:		1.85 to 1.99	386
Less than \$5,000	0	2.00 and over	9230
\$5,000 to \$9,999	21		
\$10,000 to \$14,999	0		
\$15,000 to \$24,999	17		
\$25,000 to \$34,999	5		
\$35,000 to \$49,999	0		
\$50,000 to \$74,999	0		
\$75,000 to \$99,999	7		
\$100,000 or more	0		

# **APPENDIX 2**



# COUNT OF INCIDENT TYPES BY MUNICIPALITY

<i>MUNICIPALITY, COUNTY</i>	<i>5-digit</i>	<i>Incident Code</i>	<i>TYPE</i>	<i>SumOfNumber</i>
<i>ANTRIM TOWNSHIP 055FRANKLIN</i>				
	28201	1000	ACCIDENT- DUI	3
	28201	1001	ACCIDENT- FATAL TRAFFIC	1
	28201	1002	ACCIDENT- GONE ON ARRIVAL	7
	28201	1003	ACCIDENT- OTHER	62
	28201	1004	ACCIDENT- PEDESTRIAN	1
	28201	1005	ACCIDENT- PRIVATE PROPERTY	2
	28201	1006	ACCIDENT- PSP VEHICLE	2
	28201	1007	ACCIDENT- TRAFFIC	109
	28201	1008	ACCIDENT- TRAFFIC - HIT & RUN	41
	28201	1100	ASSAULT- AGGRAVATED	2
	28201	1102	ASSAULT- HARASSMENT	34
	28201	1106	ASSAULT- RECKLESS ENDANGERING	3
	28201	1108	ASSAULT- SIMPLE	8
	28201	1109	ASSAULT- TERRORISTIC THREATS	4
	28201	1300	BURGLARY- BURGLARY	26
	28201	1301	BURGLARY- CRIMINAL TRESPASS	3
	28201	1302	BURGLARY- FALSE ALARM	181
	28201	1400	CANCELLED BY COMPLAINANT	54
	28201	1600	CRIMINAL MISCHIEF	61
	28201	1700	DEATH- ACCIDENTAL	1
	28201	1702	DEATH- NATURAL	1
	28201	1800	D.C.- DISORDERLY CONDUCT	5
	28201	1802	D.C.- HARASS BY COMMUNICATION	23
	28201	1902	DRUG & NARCOTIC- OTHER	1
	28201	1903	DRUG & NARCOTIC- OVERDOSE	2
	28201	1904	DRUG & NARCOTIC- POSSESSION	5
	28201	1905	DRUG & NARCOTIC- SALE & MANF.	1
	28201	2001	ESCAPEE- OTHER	1
	28201	2202	FIRE MARSHAL- OTHER	1
	28201	2204	FIRE MARSHAL- SUSPICIOUS	1
	28201	2205	FIRE MARSHAL- UNKNOWN ORIGIN	1
	28201	2600	INSPECT. STATION- APPLICANT	6
	28201	2602	INSPECT. STATION- INVESTIGATE	4
	28201	2603	INSPECT. STATION- OTHER	5
	28201	2706	LIQUOR LAW- PUBLIC DRUNKENNESS	1
	28201	2708	LIQUOR LAW- UNDERAGE CONSUME	2
	28201	2801	LOST & FOUND- FIREARMS	1
	28201	2802	LOST & FOUND- OTHER	12
	28201	2803	LOST & FOUND- REGIS. PLATE	9

<i>MUNICIPALITY, COUNTY</i>	<i>5-digit</i>	<i>Incident Code</i>	<i>TYPE</i>	<i>SumOfNumber</i>
	28201	2901	MISSING PERSON- DISABLED	2
	28201	2902	MISSING PERSON- ENDANGERED	1
	28201	2903	MISSING PERSON- OTHER	1
	28201	2904	MISSING PERSON- RUNAWAY	9
	28201	3000	OTHER- ABUSE ORDER	2
	28201	3001	OTHER- ANIMAL ON ROADWAY	4
	28201	3002	OTHER- ATTEMPT TO LOCATE	4
	28201	3003	OTHER- ATTEMPTED SUICIDE	2
	28201	3004	OTHER- DEBRIS ON ROADWAY	7
	28201	3005	OTHER- DISTURBANCE	35
	28201	3006	OTHER- DOMESTIC	18
	28201	3009	OTHER- OTHER	50
	28201	3011	OTHER- SEE OFFICER	61
	28201	3100	POLICE INFORMATION	59
	28201	3200	REFERRED TO- OTHER AGENCY	2
	28201	3201	REFERRED TO- OTHER POLICE	1
	28201	3301	REQ. ASSIST- MENTAL HEALTH ACT	3
	28201	3302	REQ. ASSIST- MOTORIST	23
	28201	3303	REQ. ASSIST- OTHER	13
	28201	3304	REQ. ASSIST- OTHER AGENCY	1
	28201	3304	REQ. ASSIST- OTHER AGENCY	33
	28201	3305	REQ. ASSIST- OTHER POLICE	9
	28201	3307	REQ. ASSIST- PSP STATION	7
	28201	3402	SEX OFFENSE- INDECENT ASSAULT	5
	28201	3403	SEX OFFENSE- INDECENT EXPOSURE	1
	28201	3407	SEX OFFENSE- PROSTITUTION	3
	28201	3408	SEX OFFENSE- RAPE	3
	28201	3600	SPEECH- COMMUNITY RELATIONS	3
	28201	3601	SPEECH- OTHER	1
	28201	3602	SPEECH- SAFETY EDUCATION	2
	28201	3701	STATE DEPT. INVEST.- OTHER	6
	28201	3800	SUSPICIOUS PERSON- ALL	17
	28201	3900	THEFT- ALL OTHER	12
	28201	3901	THEFT- BAD CHECK	3
	28201	3902	THEFT- DECEPTION	3
	28201	3903	THEFT- FRAUD & FORGERY	5
	28201	3904	THEFT- MOTOR VEHICLE	11
	28201	3905	THEFT- RECEIVE STOLEN PROPERTY	3
	28201	3906	THEFT- RETAIL	25
	28201	3907	THEFT- ROBBERY	2
	28201	3908	THEFT- SERVICES	7
	28201	3909	THEFT- UNAUTHORIZED USE OF MV	1
	28201	3910	THEFT- UNLAWFUL TAKING	64
	28201	4000	TRAFFIC CONTROL	3
	28201	4100	TRAFFIC VIOLATION- DUI	9

<i>MUNICIPALITY, COUNTY</i>	<i>5-digit</i>	<i>Incident Code</i>	<i>TYPE</i>	<i>SumOfNumber</i>
	28201	4101	TRAFFIC VIOLATION- OTHER	35
	28201	4200	VEHICLE- ABANDONED	6
	28201	4201	VEHICLE- OTHER	1
	28201	4203	VEHICLE- SUSPICIOUS	14
	28201	4204	VEHICLE- TOWED	2
	28201	4402	WARRANT- TRAFFIC	1

Summary for 'MUNICIPALITY, COUNTY' = ANTRIM TOWNSHIP 055FRANKLIN (90 detail records)

**Sum** 1282

<i>MUNICIPALITY, COUNTY</i>	<i>5-digit</i>	<i>Incident Code</i>	<i>TYPE</i>	<i>SumOfNumber</i>
<i>CANTON TOWNSHIP 125WASHINGTON</i>				
	62204	1003	ACCIDENT- OTHER	2
	62204	1006	ACCIDENT- PSP VEHICLE	1
	62204	1102	ASSAULT- HARASSMENT	3
	62204	1302	BURGLARY- FALSE ALARM	7
	62204	1400	CANCELLED BY COMPLAINANT	2
	62204	1600	CRIMINAL MISCHIEF	7
	62204	1800	D.C.- DISORDERLY CONDUCT	1
	62204	1802	D.C.- HARASS BY COMMUNICATION	1
	62204	1904	DRUG & NARCOTIC- POSSESSION	1
	62204	3001	OTHER- ANIMAL ON ROADWAY	2
	62204	3005	OTHER- DISTURBANCE	7
	62204	3006	OTHER- DOMESTIC	1
	62204	3009	OTHER- OTHER	3
	62204	3011	OTHER- SEE OFFICER	7
	62204	3100	POLICE INFORMATION	6
	62204	3302	REQ. ASSIST- MOTORIST	2
	62204	3304	REQ. ASSIST- OTHER AGENCY	3
	62204	3305	REQ. ASSIST- OTHER POLICE	1
	62204	3600	SPEECH- COMMUNITY RELATIONS	1
	62204	3601	SPEECH- OTHER	1
	62204	3900	THEFT- ALL OTHER	3
	62204	4100	TRAFFIC VIOLATION- DUI	5

*Summary for 'MUNICIPALITY, COUNTY' = CANTON TOWNSHIP 125WASHINGTON (22 detail records)*

**Sum** 67

MUNICIPALITY, COUNTY

5-digit

Incident Code

TYPE

SumOfNumber

CHESTNUTHILL TOWNSHIP 089MONROE

45202	1000	ACCIDENT- DUI	11
45202	1002	ACCIDENT- GONE ON ARRIVAL	24
45202	1002	ACCIDENT- GONE ON ARRIVAL	1
45202	1003	ACCIDENT- OTHER	103
45202	1003	ACCIDENT- OTHER	5
45202	1004	ACCIDENT- PEDESTRIAN	1
45202	1005	ACCIDENT- PRIVATE PROPERTY	4
45202	1006	ACCIDENT- PSP VEHICLE	5
45202	1007	ACCIDENT- TRAFFIC	2
45202	1007	ACCIDENT- TRAFFIC	157
45202	1008	ACCIDENT- TRAFFIC - HIT & RUN	37
45202	1100	ASSAULT- AGGRAVATED	5
45202	1101	ASSAULT- ATTEMPTED HOMICIDE	1
45202	1102	ASSAULT- HARASSMENT	120
45202	1102	ASSAULT- HARASSMENT	5
45202	1105	ASSAULT- PROPULSION OF MISSILE	5
45202	1106	ASSAULT- RECKLESS ENDANGERING	7
45202	1107	ASSAULT- RESISTING ARREST	2
45202	1108	ASSAULT- SIMPLE	21
45202	1109	ASSAULT- TERRORISTIC THREATS	10
45202	1200	BACKGROUND INVEST- OTHER	1
45202	1300	BURGLARY- BURGLARY	4
45202	1300	BURGLARY- BURGLARY	122
45202	1301	BURGLARY- CRIMINAL TRESPASS	17
45202	1302	BURGLARY- FALSE ALARM	8
45202	1302	BURGLARY- FALSE ALARM	505
45202	1303	BURGLARY- OTHER	3
45202	1304	BURGLARY- PROWLER	2
45202	1400	CANCELLED BY COMPLAINANT	84
45202	1400	CANCELLED BY COMPLAINANT	5
45202	1400	CANCELLED BY COMPLAINANT	1
45202	1600	CRIMINAL MISCHIEF	2
45202	1600	CRIMINAL MISCHIEF	119
45202	1702	DEATH- NATURAL	3
45202	1703	DEATH- OTHER	3
45202	1800	D.C.- DISORDERLY CONDUCT	54
45202	1800	D.C.- DISORDERLY CONDUCT	1
45202	1802	D.C.- HARASS BY COMMUNICATION	25
45202	1901	DRUG & NARCOTIC- WHITELINE	1
45202	1902	DRUG & NARCOTIC- OTHER	2
45202	1904	DRUG & NARCOTIC- POSSESSION	16
45202	1905	DRUG & NARCOTIC- SALE & MANF.	3

<i>MUNICIPALITY, COUNTY</i>	<i>5-digit</i>	<i>Incident Code</i>	<i>TYPE</i>	<i>SumOfNumber</i>
	45202	2003	ESCAPEE- YOUTH	2
	45202	2200	FIRE MARSHAL- ACCIDENTAL	1
	45202	2201	FIRE MARSHAL- ARSON	1
	45202	2202	FIRE MARSHAL- OTHER	1
	45202	2205	FIRE MARSHAL- UNKNOWN ORIGIN	1
	45202	2300	FIREARMS ACT VIOLATIONS	1
	45202	2300	FIREARMS ACT VIOLATIONS	1
	45202	2500	HOUSE CHECK	8
	45202	2600	INSPECT. STATION- APPLICANT	2
	45202	2706	LIQUOR LAW- PUBLIC DRUNKENNESS	6
	45202	2708	LIQUOR LAW- UNDERAGE CONSUME	17
	45202	2800	LOST & FOUND- ANIMALS	1
	45202	2801	LOST & FOUND- FIREARMS	2
	45202	2802	LOST & FOUND- OTHER	8
	45202	2803	LOST & FOUND- REGIS. PLATE	6
	45202	2803	LOST & FOUND- REGIS. PLATE	1
	45202	2803	LOST & FOUND- REGIS. PLATE	1
	45202	2902	MISSING PERSON- ENDANGERED	1
	45202	2904	MISSING PERSON- RUNAWAY	22
	45202	3000	OTHER- ABUSE ORDER	1
	45202	3001	OTHER- ANIMAL ON ROADWAY	17
	45202	3002	OTHER- ATTEMPT TO LOCATE	28
	45202	3003	OTHER- ATTEMPTED SUICIDE	3
	45202	3004	OTHER- DEBRIS ON ROADWAY	35
	45202	3004	OTHER- DEBRIS ON ROADWAY	1
	45202	3005	OTHER- DISTURBANCE	5
	45202	3005	OTHER- DISTURBANCE	107
	45202	3006	OTHER- DOMESTIC	73
	45202	3007	OTHER- FUGITIVE FROM JUSTICE	2
	45202	3009	OTHER- OTHER	96
	45202	3009	OTHER- OTHER	2
	45202	3011	OTHER- SEE OFFICER	249
	45202	3011	OTHER- SEE OFFICER	6
	45202	3100	POLICE INFORMATION	145
	45202	3100	POLICE INFORMATION	2
	45202	3200	REFERRED TO- OTHER AGENCY	11
	45202	3200	REFERRED TO- OTHER AGENCY	1
	45202	3202	REFERRED TO- PSP STATION	7
	45202	3202	REFERRED TO- PSP STATION	11
	45202	3202	REFERRED TO- PSP STATION	9
	45202	3301	REQ. ASSIST- MENTAL HEALTH ACT	9
	45202	3302	REQ. ASSIST- MOTORIST	1
	45202	3302	REQ. ASSIST- MOTORIST	101
	45202	3303	REQ. ASSIST- OTHER	1
	45202	3303	REQ. ASSIST- OTHER	36

<i>MUNICIPALITY, COUNTY</i>	<i>5-digit</i>	<i>Incident Code</i>	<i>TYPE</i>	<i>SumOfNumber</i>
	45202	3304	REQ. ASSIST- OTHER AGENCY	1
	45202	3304	REQ. ASSIST- OTHER AGENCY	42
	45202	3304	REQ. ASSIST- OTHER AGENCY	1
	45202	3305	REQ. ASSIST- OTHER POLICE	2
	45202	3305	REQ. ASSIST- OTHER POLICE	9
	45202	3307	REQ. ASSIST- PSP STATION	19
	45202	3307	REQ. ASSIST- PSP STATION	28
	45202	3307	REQ. ASSIST- PSP STATION	1
	45202	3307	REQ. ASSIST- PSP STATION	16
	45202	3307	REQ. ASSIST- PSP STATION	1
	45202	3400	SEX OFFENSE- DEVIATE SEX INTER	1
	45202	3402	SEX OFFENSE- INDECENT ASSAULT	5
	45202	3405	SEX OFFENSE- OPEN LEWDNESS	2
	45202	3406	SEX OFFENSE- OTHER	1
	45202	3406	SEX OFFENSE- OTHER	1
	45202	3408	SEX OFFENSE- RAPE	1
	45202	3408	SEX OFFENSE- RAPE	1
	45202	3500	SHOOTING- ACCIDENTAL	1
	45202	3600	SPEECH- COMMUNITY RELATIONS	1
	45202	3601	SPEECH- OTHER	1
	45202	3601	SPEECH- OTHER	2
	45202	3601	SPEECH- OTHER	4
	45202	3602	SPEECH- SAFETY EDUCATION	1
	45202	3700	STATE DEPT. INVEST.- D.L. 640	42
	45202	3700	STATE DEPT. INVEST.- D.L. 640	6
	45202	3700	STATE DEPT. INVEST.- D.L. 640	3
	45202	3701	STATE DEPT. INVEST.- OTHER	6
	45202	3701	STATE DEPT. INVEST.- OTHER	3
	45202	3800	SUSPICIOUS PERSON- ALL	1
	45202	3800	SUSPICIOUS PERSON- ALL	57
	45202	3900	THEFT- ALL OTHER	17
	45202	3901	THEFT- BAD CHECK	13
	45202	3902	THEFT- DECEPTION	3
	45202	3903	THEFT- FRAUD & FORGERY	5
	45202	3904	THEFT- MOTOR VEHICLE	8
	45202	3905	THEFT- RECEIVE STOLEN PROPERTY	3
	45202	3906	THEFT- RETAIL	38
	45202	3907	THEFT- ROBBERY	8
	45202	3908	THEFT- SERVICES	9
	45202	3909	THEFT- UNAUTHORIZED USE OF MV	3
	45202	3910	THEFT- UNLAWFUL TAKING	99
	45202	3910	THEFT- UNLAWFUL TAKING	1
	45202	4100	TRAFFIC VIOLATION- DUI	18
	45202	4100	TRAFFIC VIOLATION- DUI	4
	45202	4101	TRAFFIC VIOLATION- OTHER	51

<i>MUNICIPALITY, COUNTY</i>	<i>5-digit</i>	<i>Incident Code</i>	<i>TYPE</i>	<i>SumOfNumber</i>
	45202	4200	VEHICLE- ABANDONED	2
	45202	4201	VEHICLE- OTHER	8
	45202	4202	VEHICLE- RECOVERED	4
	45202	4203	VEHICLE- SUSPICIOUS	67
	45202	4204	VEHICLE- TOWED	7
	45202	4400	WARRANT- CRIMINAL	3
	45202	4401	WARRANT- SEARCH	1
	45202	4402	WARRANT- TRAFFIC	6
	45202	4402	WARRANT- TRAFFIC	1

Summary for 'MUNICIPALITY, COUNTY' = CHESTNUTHILL TOWNSHIP 089MONROE (141 detail records)

**Sum**

3188



MUNICIPALITY, COUNTY

5-digit

Incident Code

TYPE

SumOfNumber

DERRY TOWNSHIP 129WESTMORELAND

64204	1000	ACCIDENT- DUI	16
64204	1000	ACCIDENT- DUI	2
64204	1001	ACCIDENT- FATAL TRAFFIC	1
64204	1001	ACCIDENT- FATAL TRAFFIC	2
64204	1002	ACCIDENT- GONE ON ARRIVAL	25
64204	1002	ACCIDENT- GONE ON ARRIVAL	6
64204	1003	ACCIDENT- OTHER	62
64204	1003	ACCIDENT- OTHER	16
64204	1003	ACCIDENT- OTHER	1
64204	1004	ACCIDENT- PEDESTRIAN	2
64204	1005	ACCIDENT- PRIVATE PROPERTY	1
64204	1006	ACCIDENT- PSP VEHICLE	3
64204	1007	ACCIDENT- TRAFFIC	37
64204	1007	ACCIDENT- TRAFFIC	147
64204	1008	ACCIDENT- TRAFFIC - HIT & RUN	6
64204	1008	ACCIDENT- TRAFFIC - HIT & RUN	46
64204	1100	ASSAULT- AGGRAVATED	6
64204	1102	ASSAULT- HARASSMENT	79
64204	1102	ASSAULT- HARASSMENT	2
64204	1103	ASSAULT- KIDNAPPING	1
64204	1104	ASSAULT- OTHER	2
64204	1104	ASSAULT- OTHER	1
64204	1106	ASSAULT- RECKLESS ENDANGERING	1
64204	1106	ASSAULT- RECKLESS ENDANGERING	8
64204	1108	ASSAULT- SIMPLE	1
64204	1108	ASSAULT- SIMPLE	37
64204	1109	ASSAULT- TERRORISTIC THREATS	8
64204	1300	BURGLARY- BURGLARY	7
64204	1300	BURGLARY- BURGLARY	61
64204	1301	BURGLARY- CRIMINAL TRESPASS	8
64204	1302	BURGLARY- FALSE ALARM	1
64204	1302	BURGLARY- FALSE ALARM	29
64204	1302	BURGLARY- FALSE ALARM	158
64204	1400	CANCELLED BY COMPLAINANT	93
64204	1400	CANCELLED BY COMPLAINANT	22
64204	1600	CRIMINAL MISCHIEF	7
64204	1600	CRIMINAL MISCHIEF	92
64204	1701	DEATH- HOMICIDE	1
64204	1702	DEATH- NATURAL	2
64204	1703	DEATH- OTHER	1
64204	1704	DEATH- SUICIDE	1
64204	1800	D.C.- DISORDERLY CONDUCT	13

<i>MUNICIPALITY, COUNTY</i>	<i>5-digit</i>	<i>Incident Code</i>	<i>TYPE</i>	<i>SumOfNumber</i>
	64204	1800	D.C.- DISORDERLY CONDUCT	1
	64204	1802	D.C.- HARASS BY COMMUNICATION	8
	64204	1802	D.C.- HARASS BY COMMUNICATION	2
	64204	1902	DRUG & NARCOTIC- OTHER	3
	64204	1903	DRUG & NARCOTIC- OVERDOSE	2
	64204	1904	DRUG & NARCOTIC- POSSESSION	14
	64204	1904	DRUG & NARCOTIC- POSSESSION	1
	64204	1905	DRUG & NARCOTIC- SALE & MANF.	1
	64204	2000	ESCAPEE- MENTAL	5
	64204	2001	ESCAPEE- OTHER	1
	64204	2003	ESCAPEE- YOUTH	4
	64204	2101	ESCORT- OTHER	2
	64204	2101	ESCORT- OTHER	8
	64204	2200	FIRE MARSHAL- ACCIDENTAL	1
	64204	2201	FIRE MARSHAL- ARSON	1
	64204	2201	FIRE MARSHAL- ARSON	1
	64204	2203	FIRE MARSHAL- PUMP & TANK	3
	64204	2204	FIRE MARSHAL- SUSPICIOUS	1
	64204	2205	FIRE MARSHAL- UNKNOWN ORIGIN	3
	64204	2300	FIREARMS ACT VIOLATIONS	2
	64204	2300	FIREARMS ACT VIOLATIONS	2
	64204	2500	HOUSE CHECK	33
	64204	2500	HOUSE CHECK	3
	64204	2600	INSPECT. STATION- APPLICANT	2
	64204	2602	INSPECT. STATION- INVESTIGATE	5
	64204	2603	INSPECT. STATION- OTHER	1
	64204	2604	INSPECT. STATION- SCHOOL BUS	1
	64204	2706	LIQUOR LAW- PUBLIC DRUNKENNESS	6
	64204	2706	LIQUOR LAW- PUBLIC DRUNKENNESS	1
	64204	2708	LIQUOR LAW- UNDERAGE CONSUME	13
	64204	2708	LIQUOR LAW- UNDERAGE CONSUME	1
	64204	2801	LOST & FOUND- FIREARMS	1
	64204	2802	LOST & FOUND- OTHER	14
	64204	2803	LOST & FOUND- REGIS. PLATE	22
	64204	2901	MISSING PERSON- DISABLED	2
	64204	2902	MISSING PERSON- ENDANGERED	1
	64204	2903	MISSING PERSON- OTHER	1
	64204	2903	MISSING PERSON- OTHER	2
	64204	2904	MISSING PERSON- RUNAWAY	11
	64204	2904	MISSING PERSON- RUNAWAY	1
	64204	3000	OTHER- ABUSE ORDER	16
	64204	3001	OTHER- ANIMAL ON ROADWAY	6
	64204	3001	OTHER- ANIMAL ON ROADWAY	10
	64204	3002	OTHER- ATTEMPT TO LOCATE	8
	64204	3003	OTHER- ATTEMPTED SUICIDE	6

<i>MUNICIPALITY, COUNTY</i>	<i>5-digit</i>	<i>Incident Code</i>	<i>TYPE</i>	<i>SumOfNumber</i>
	64204	3003	OTHER- ATTEMPTED SUICIDE	1
	64204	3004	OTHER- DEBRIS ON ROADWAY	7
	64204	3004	OTHER- DEBRIS ON ROADWAY	9
	64204	3005	OTHER- DISTURBANCE	1
	64204	3005	OTHER- DISTURBANCE	95
	64204	3005	OTHER- DISTURBANCE	6
	64204	3006	OTHER- DOMESTIC	73
	64204	3006	OTHER- DOMESTIC	7
	64204	3007	OTHER- FUGITIVE FROM JUSTICE	1
	64204	3009	OTHER- OTHER	23
	64204	3009	OTHER- OTHER	143
	64204	3011	OTHER- SEE OFFICER	168
	64204	3011	OTHER- SEE OFFICER	8
	64204	3100	POLICE INFORMATION	36
	64204	3100	POLICE INFORMATION	65
	64204	3200	REFERRED TO- OTHER AGENCY	4
	64204	3200	REFERRED TO- OTHER AGENCY	2
	64204	3201	REFERRED TO- OTHER POLICE	3
	64204	3202	REFERRED TO- PSP STATION	5
	64204	3202	REFERRED TO- PSP STATION	1
	64204	3202	REFERRED TO- PSP STATION	19
	64204	3301	REQ. ASSIST- MENTAL HEALTH ACT	10
	64204	3301	REQ. ASSIST- MENTAL HEALTH ACT	1
	64204	3302	REQ. ASSIST- MOTORIST	39
	64204	3302	REQ. ASSIST- MOTORIST	21
	64204	3303	REQ. ASSIST- OTHER	4
	64204	3303	REQ. ASSIST- OTHER	12
	64204	3304	REQ. ASSIST- OTHER AGENCY	2
	64204	3304	REQ. ASSIST- OTHER AGENCY	15
	64204	3305	REQ. ASSIST- OTHER POLICE	7
	64204	3305	REQ. ASSIST- OTHER POLICE	1
	64204	3307	REQ. ASSIST- PSP STATION	15
	64204	3307	REQ. ASSIST- PSP STATION	3
	64204	3307	REQ. ASSIST- PSP STATION	16
	64204	3401	SEX OFFENSE- INCEST	1
	64204	3402	SEX OFFENSE- INDECENT ASSAULT	6
	64204	3405	SEX OFFENSE- OPEN LEWDNESS	1
	64204	3408	SEX OFFENSE- RAPE	1
	64204	3408	SEX OFFENSE- RAPE	1
	64204	3500	SHOOTING- ACCIDENTAL	3
	64204	3600	SPEECH- COMMUNITY RELATIONS	7
	64204	3601	SPEECH- OTHER	3
	64204	3602	SPEECH- SAFETY EDUCATION	6
	64204	3700	STATE DEPT. INVEST.- D.L. 640	1
	64204	3700	STATE DEPT. INVEST.- D.L. 640	2

<i>MUNICIPALITY, COUNTY</i>	<i>5-digit</i>	<i>Incident Code</i>	<i>TYPE</i>	<i>SumOfNumber</i>
	64204	3701	STATE DEPT. INVEST.- OTHER	14
	64204	3701	STATE DEPT. INVEST.- OTHER	1
	64204	3800	SUSPICIOUS PERSON- ALL	4
	64204	3800	SUSPICIOUS PERSON- ALL	21
	64204	3900	THEFT- ALL OTHER	16
	64204	3901	THEFT- BAD CHECK	1
	64204	3902	THEFT- DECEPTION	1
	64204	3903	THEFT- FRAUD & FORGERY	3
	64204	3904	THEFT- MOTOR VEHICLE	17
	64204	3904	THEFT- MOTOR VEHICLE	1
	64204	3905	THEFT- RECEIVE STOLEN PROPERTY	1
	64204	3905	THEFT- RECEIVE STOLEN PROPERTY	3
	64204	3906	THEFT- RETAIL	2
	64204	3907	THEFT- ROBBERY	3
	64204	3908	THEFT- SERVICES	1
	64204	3908	THEFT- SERVICES	19
	64204	3909	THEFT- UNAUTHORIZED USE OF MV	2
	64204	3910	THEFT- UNLAWFUL TAKING	74
	64204	3910	THEFT- UNLAWFUL TAKING	4
	64204	4000	TRAFFIC CONTROL	2
	64204	4000	TRAFFIC CONTROL	7
	64204	4100	TRAFFIC VIOLATION- DUI	3
	64204	4100	TRAFFIC VIOLATION- DUI	28
	64204	4101	TRAFFIC VIOLATION- OTHER	11
	64204	4101	TRAFFIC VIOLATION- OTHER	20
	64204	4200	VEHICLE- ABANDONED	6
	64204	4201	VEHICLE- OTHER	1
	64204	4201	VEHICLE- OTHER	1
	64204	4202	VEHICLE- RECOVERED	2
	64204	4202	VEHICLE- RECOVERED	4
	64204	4203	VEHICLE- SUSPICIOUS	6
	64204	4203	VEHICLE- SUSPICIOUS	17
	64204	4204	VEHICLE- TOWED	2
	64204	4204	VEHICLE- TOWED	1
	64204	4400	WARRANT- CRIMINAL	9
	64204	4402	WARRANT- TRAFFIC	35

Summary for 'MUNICIPALITY, COUNTY' = DERRY TOWNSHIP 129WESTMORELAND (168 detail records)

**Sum**

2446

---

*MUNICIPALITY, COUNTY**5-digit**Incident Code**TYPE**SumOfNumber*

---

*GREENE TOWNSHIP 055FRANKLIN*

28203	1000	ACCIDENT- DUI	3
28203	1001	ACCIDENT- FATAL TRAFFIC	2
28203	1002	ACCIDENT- GONE ON ARRIVAL	11
28203	1003	ACCIDENT- OTHER	78
28203	1004	ACCIDENT- PEDESTRIAN	5
28203	1005	ACCIDENT- PRIVATE PROPERTY	2
28203	1006	ACCIDENT- PSP VEHICLE	2
28203	1007	ACCIDENT- TRAFFIC	129
28203	1008	ACCIDENT- TRAFFIC - HIT & RUN	39
28203	1100	ASSAULT- AGGRAVATED	1
28203	1102	ASSAULT- HARASSMENT	58
28203	1106	ASSAULT- RECKLESS ENDANGERING	5
28203	1108	ASSAULT- SIMPLE	9
28203	1109	ASSAULT- TERRORISTIC THREATS	3
28203	1300	BURGLARY- BURGLARY	52
28203	1301	BURGLARY- CRIMINAL TRESPASS	5
28203	1302	BURGLARY- FALSE ALARM	279
28203	1400	CANCELLED BY COMPLAINANT	71
28203	1600	CRIMINAL MISCHIEF	133
28203	1700	DEATH- ACCIDENTAL	2
28203	1702	DEATH- NATURAL	1
28203	1704	DEATH- SUICIDE	2
28203	1800	D.C.- DISORDERLY CONDUCT	21
28203	1801	D.C.- FALSE ALARM TO AGENCY	1
28203	1802	D.C.- HARASS BY COMMUNICATION	28
28203	1900	DRUG & NARCOTIC- FOUND	2
28203	1901	DRUG & NARCOTIC- WHITELINE	2
28203	1904	DRUG & NARCOTIC- POSSESSION	9
28203	1905	DRUG & NARCOTIC- SALE & MANF.	4
28203	2101	ESCORT- OTHER	4
28203	2200	FIRE MARSHAL- ACCIDENTAL	1
28203	2201	FIRE MARSHAL- ARSON	2
28203	2204	FIRE MARSHAL- SUSPICIOUS	1
28203	2205	FIRE MARSHAL- UNKNOWN ORIGIN	1
28203	2500	HOUSE CHECK	3
28203	2600	INSPECT. STATION- APPLICANT	4
28203	2602	INSPECT. STATION- INVESTIGATE	6
28203	2603	INSPECT. STATION- OTHER	2
28203	2702	LIQUOR LAW- FURN/SALE TO MINOR	1
28203	2706	LIQUOR LAW- PUBLIC DRUNKENNESS	1
28203	2708	LIQUOR LAW- UNDERAGE CONSUME	1
28203	2801	LOST & FOUND- FIREARMS	3

<i>MUNICIPALITY, COUNTY</i>	<i>5-digit</i>	<i>Incident Code</i>	<i>TYPE</i>	<i>SumOfNumber</i>
	28203	2802	LOST & FOUND- OTHER	33
	28203	2803	LOST & FOUND- REGIS. PLATE	18
	28203	2901	MISSING PERSON- DISABLED	2
	28203	2903	MISSING PERSON- OTHER	1
	28203	2904	MISSING PERSON- RUNAWAY	26
	28203	3000	OTHER- ABUSE ORDER	6
	28203	3001	OTHER- ANIMAL ON ROADWAY	15
	28203	3002	OTHER- ATTEMPT TO LOCATE	12
	28203	3003	OTHER- ATTEMPTED SUICIDE	4
	28203	3004	OTHER- DEBRIS ON ROADWAY	6
	28203	3005	OTHER- DISTURBANCE	98
	28203	3006	OTHER- DOMESTIC	33
	28203	3007	OTHER- FUGITIVE FROM JUSTICE	2
	28203	3009	OTHER- OTHER	103
	28203	3011	OTHER- SEE OFFICER	161
	28203	3100	POLICE INFORMATION	106
	28203	3200	REFERRED TO- OTHER AGENCY	9
	28203	3201	REFERRED TO- OTHER POLICE	1
	28203	3202	REFERRED TO- PSP STATION	2
	28203	3300	REQ. ASSIST- FINGERPRINTS	3
	28203	3301	REQ. ASSIST- MENTAL HEALTH ACT	5
	28203	3302	REQ. ASSIST- MOTORIST	47
	28203	3303	REQ. ASSIST- OTHER	20
	28203	3304	REQ. ASSIST- OTHER AGENCY	43
	28203	3305	REQ. ASSIST- OTHER POLICE	7
	28203	3307	REQ. ASSIST- PSP STATION	1
	28203	3307	REQ. ASSIST- PSP STATION	1
	28203	3307	REQ. ASSIST- PSP STATION	9
	28203	3402	SEX OFFENSE- INDECENT ASSAULT	5
	28203	3403	SEX OFFENSE- INDECENT EXPOSURE	2
	28203	3405	SEX OFFENSE- OPEN LEWDNESS	1
	28203	3408	SEX OFFENSE- RAPE	3
	28203	3600	SPEECH- COMMUNITY RELATIONS	2
	28203	3601	SPEECH- OTHER	1
	28203	3602	SPEECH- SAFETY EDUCATION	8
	28203	3700	STATE DEPT. INVEST.- D.L. 640	3
	28203	3701	STATE DEPT. INVEST.- OTHER	6
	28203	3800	SUSPICIOUS PERSON- ALL	33
	28203	3800	SUSPICIOUS PERSON- ALL	1
	28203	3900	THEFT- ALL OTHER	28
	28203	3901	THEFT- BAD CHECK	7
	28203	3902	THEFT- DECEPTION	6
	28203	3903	THEFT- FRAUD & FORGERY	13
	28203	3904	THEFT- MOTOR VEHICLE	16
	28203	3905	THEFT- RECEIVE STOLEN PROPERTY	3

<i>MUNICIPALITY, COUNTY</i>	<i>5-digit</i>	<i>Incident Code</i>	<i>TYPE</i>	<i>SumOfNumber</i>
	28203	3906	THEFT- RETAIL	48
	28203	3907	THEFT- ROBBERY	7
	28203	3908	THEFT- SERVICES	10
	28203	3909	THEFT- UNAUTHORIZED USE OF MV	4
	28203	3910	THEFT- UNLAWFUL TAKING	120
	28203	4000	TRAFFIC CONTROL	2
	28203	4100	TRAFFIC VIOLATION- DUI	24
	28203	4101	TRAFFIC VIOLATION- OTHER	40
	28203	4200	VEHICLE- ABANDONED	5
	28203	4201	VEHICLE- OTHER	2
	28203	4202	VEHICLE- RECOVERED	3
	28203	4203	VEHICLE- SUSPICIOUS	48
	28203	4204	VEHICLE- TOWED	6
	28203	4400	WARRANT- CRIMINAL	1
	28203	4401	WARRANT- SEARCH	1
	28203	4402	WARRANT- TRAFFIC	5

Summary for 'MUNICIPALITY, COUNTY' = GREENE TOWNSHIP 055FRANKLIN (103 detail records)

**Sum** 2227

<i>MUNICIPALITY, COUNTY</i>	<i>5-digit</i>	<i>Incident Code</i>	<i>TYPE</i>	<i>SumOfNumber</i>
-----------------------------	----------------	----------------------	-------------	--------------------

*GUILFORD TOWNSHIP 055FRANKLIN*

28204	1000	ACCIDENT- DUI	8
28204	1002	ACCIDENT- GONE ON ARRIVAL	9
28204	1003	ACCIDENT- OTHER	95
28204	1006	ACCIDENT- PSP VEHICLE	2
28204	1007	ACCIDENT- TRAFFIC	189
28204	1008	ACCIDENT- TRAFFIC - HIT & RUN	45
28204	1100	ASSAULT- AGGRAVATED	5
28204	1102	ASSAULT- HARASSMENT	46
28204	1104	ASSAULT- OTHER	1
28204	1106	ASSAULT- RECKLESS ENDANGERING	3
28204	1108	ASSAULT- SIMPLE	14
28204	1109	ASSAULT- TERRORISTIC THREATS	3
28204	1300	BURGLARY- BURGLARY	58
28204	1301	BURGLARY- CRIMINAL TRESPASS	8
28204	1302	BURGLARY- FALSE ALARM	350
28204	1304	BURGLARY- PROWLER	1
28204	1400	CANCELLED BY COMPLAINANT	78
28204	1600	CRIMINAL MISCHIEF	82
28204	1700	DEATH- ACCIDENTAL	1
28204	1800	D.C.- DISORDERLY CONDUCT	9
28204	1800	D.C.- DISORDERLY CONDUCT	1
28204	1802	D.C.- HARASS BY COMMUNICATION	22
28204	1803	D.C.- OTHER	1
28204	1900	DRUG & NARCOTIC- FOUND	1
28204	1903	DRUG & NARCOTIC- OVERDOSE	3
28204	1904	DRUG & NARCOTIC- POSSESSION	6
28204	1905	DRUG & NARCOTIC- SALE & MANF.	3
28204	2002	ESCAPEE- PRISON	4
28204	2003	ESCAPEE- YOUTH	3
28204	2101	ESCORT- OTHER	4
28204	2200	FIRE MARSHAL- ACCIDENTAL	2
28204	2201	FIRE MARSHAL- ARSON	1
28204	2203	FIRE MARSHAL- PUMP & TANK	9
28204	2204	FIRE MARSHAL- SUSPICIOUS	1
28204	2205	FIRE MARSHAL- UNKNOWN ORIGIN	5
28204	2500	HOUSE CHECK	4
28204	2600	INSPECT. STATION- APPLICANT	9
28204	2602	INSPECT. STATION- INVESTIGATE	2
28204	2603	INSPECT. STATION- OTHER	10
28204	2706	LIQUOR LAW- PUBLIC DRUNKENNESS	3
28204	2708	LIQUOR LAW- UNDERAGE CONSUME	4
28204	2801	LOST & FOUND- FIREARMS	1



<i>MUNICIPALITY, COUNTY</i>	<i>5-digit</i>	<i>Incident Code</i>	<i>TYPE</i>	<i>SumOfNumber</i>
	28204	2802	LOST & FOUND- OTHER	14
	28204	2803	LOST & FOUND- REGIS. PLATE	5
	28204	2901	MISSING PERSON- DISABLED	1
	28204	2904	MISSING PERSON- RUNAWAY	16
	28204	3000	OTHER- ABUSE ORDER	4
	28204	3001	OTHER- ANIMAL ON ROADWAY	4
	28204	3002	OTHER- ATTEMPT TO LOCATE	7
	28204	3004	OTHER- DEBRIS ON ROADWAY	2
	28204	3005	OTHER- DISTURBANCE	97
	28204	3006	OTHER- DOMESTIC	28
	28204	3007	OTHER- FUGITIVE FROM JUSTICE	3
	28204	3009	OTHER- OTHER	111
	28204	3011	OTHER- SEE OFFICER	128
	28204	3100	POLICE INFORMATION	79
	28204	3200	REFERRED TO- OTHER AGENCY	4
	28204	3201	REFERRED TO- OTHER POLICE	2
	28204	3300	REQ. ASSIST- FINGERPRINTS	5
	28204	3301	REQ. ASSIST- MENTAL HEALTH ACT	4
	28204	3302	REQ. ASSIST- MOTORIST	36
	28204	3303	REQ. ASSIST- OTHER	11
	28204	3304	REQ. ASSIST- OTHER AGENCY	31
	28204	3305	REQ. ASSIST- OTHER POLICE	13
	28204	3307	REQ. ASSIST- PSP STATION	16
	28204	3402	SEX OFFENSE- INDECENT ASSAULT	8
	28204	3405	SEX OFFENSE- OPEN LEWDNESS	1
	28204	3408	SEX OFFENSE- RAPE	1
	28204	3601	SPEECH- OTHER	2
	28204	3601	SPEECH- OTHER	3
	28204	3602	SPEECH- SAFETY EDUCATION	6
	28204	3701	STATE DEPT. INVEST.- OTHER	9
	28204	3800	SUSPICIOUS PERSON- ALL	37
	28204	3900	THEFT- ALL OTHER	23
	28204	3901	THEFT- BAD CHECK	6
	28204	3902	THEFT- DECEPTION	5
	28204	3903	THEFT- FRAUD & FORGERY	5
	28204	3904	THEFT- MOTOR VEHICLE	15
	28204	3905	THEFT- RECEIVE STOLEN PROPERTY	4
	28204	3906	THEFT- RETAIL	39
	28204	3907	THEFT- ROBBERY	4
	28204	3908	THEFT- SERVICES	7
	28204	3909	THEFT- UNAUTHORIZED USE OF MV	3
	28204	3910	THEFT- UNLAWFUL TAKING	1
	28204	3910	THEFT- UNLAWFUL TAKING	143
	28204	4000	TRAFFIC CONTROL	4
	28204	4100	TRAFFIC VIOLATION- DUI	14

<i>MUNICIPALITY, COUNTY</i>	<i>5-digit</i>	<i>Incident Code</i>	<i>TYPE</i>	<i>SumOfNumber</i>
	28204	4101	TRAFFIC VIOLATION- OTHER	42
	28204	4200	VEHICLE- ABANDONED	9
	28204	4201	VEHICLE- OTHER	5
	28204	4202	VEHICLE- RECOVERED	1
	28204	4203	VEHICLE- SUSPICIOUS	44
	28204	4204	VEHICLE- TOWED	6
	28204	4400	WARRANT- CRIMINAL	1
	28204	4402	WARRANT- TRAFFIC	5

Summary for 'MUNICIPALITY, COUNTY' = GUILFORD TOWNSHIP 055FRANKLIN (95 detail records)

**Sum** 2180

---

*MUNICIPALITY, COUNTY**5-digit**Incident Code**TYPE**SumOfNumber*

---

*HARBORCREEK TOWNSHIP 049ERIE*

25210	1000	ACCIDENT- DUI	22
25210	1001	ACCIDENT- FATAL TRAFFIC	1
25210	1002	ACCIDENT- GONE ON ARRIVAL	14
25210	1003	ACCIDENT- OTHER	162
25210	1004	ACCIDENT- PEDESTRIAN	2
25210	1005	ACCIDENT- PRIVATE PROPERTY	2
25210	1006	ACCIDENT- PSP VEHICLE	6
25210	1007	ACCIDENT- TRAFFIC	156
25210	1008	ACCIDENT- TRAFFIC - HIT & RUN	66
25210	1100	ASSAULT- AGGRAVATED	11
25210	1102	ASSAULT- HARASSMENT	96
25210	1105	ASSAULT- PROPULSION OF MISSILE	2
25210	1106	ASSAULT- RECKLESS ENDANGERING	3
25210	1107	ASSAULT- RESISTING ARREST	2
25210	1108	ASSAULT- SIMPLE	31
25210	1109	ASSAULT- TERRORISTIC THREATS	12
25210	1200	BACKGROUND INVEST- OTHER	1
25210	1201	BACKGROUND INVEST- PSP APPLNCT	2
25210	1300	BURGLARY- BURGLARY	1
25210	1300	BURGLARY- BURGLARY	1
25210	1300	BURGLARY- BURGLARY	108
25210	1301	BURGLARY- CRIMINAL TRESPASS	6
25210	1302	BURGLARY- FALSE ALARM	307
25210	1304	BURGLARY- PROWLER	5
25210	1400	CANCELLED BY COMPLAINANT	66
25210	1600	CRIMINAL MISCHIEF	130
25210	1702	DEATH- NATURAL	1
25210	1704	DEATH- SUICIDE	2
25210	1800	D.C.- DISORDERLY CONDUCT	36
25210	1802	D.C.- HARASS BY COMMUNICATION	46
25210	1900	DRUG & NARCOTIC- FOUND	1
25210	1901	DRUG & NARCOTIC- WHITELINE	6
25210	1904	DRUG & NARCOTIC- POSSESSION	9
25210	1905	DRUG & NARCOTIC- SALE & MANF.	5
25210	2003	ESCAPEE- YOUTH	31
25210	2101	ESCORT- OTHER	7
25210	2200	FIRE MARSHAL- ACCIDENTAL	4
25210	2203	FIRE MARSHAL- PUMP & TANK	2
25210	2204	FIRE MARSHAL- SUSPICIOUS	1
25210	2300	FIREARMS ACT VIOLATIONS	1
25210	2401	GAMBLING- GAMBLING DEVICES	1
25210	2600	INSPECT. STATION- APPLICANT	3

<i>MUNICIPALITY, COUNTY</i>	<i>5-digit</i>	<i>Incident Code</i>	<i>TYPE</i>	<i>SumOfNumber</i>
	25210	2601	INSPECT. STATION- HEARING	11
	25210	2601	INSPECT. STATION- HEARING	6
	25210	2602	INSPECT. STATION- INVESTIGATE	3
	25210	2602	INSPECT. STATION- INVESTIGATE	1
	25210	2603	INSPECT. STATION- OTHER	3
	25210	2604	INSPECT. STATION- SCHOOL BUS	15
	25210	2702	LIQUOR LAW- FURN/SALE TO MINOR	5
	25210	2706	LIQUOR LAW- PUBLIC DRUNKENNESS	7
	25210	2708	LIQUOR LAW- UNDERAGE CONSUME	23
	25210	2802	LOST & FOUND- OTHER	43
	25210	2803	LOST & FOUND- REGIS. PLATE	3
	25210	2901	MISSING PERSON- DISABLED	1
	25210	2903	MISSING PERSON- OTHER	1
	25210	2904	MISSING PERSON- RUNAWAY	26
	25210	2904	MISSING PERSON- RUNAWAY	1
	25210	3000	OTHER- ABUSE ORDER	5
	25210	3001	OTHER- ANIMAL ON ROADWAY	15
	25210	3002	OTHER- ATTEMPT TO LOCATE	20
	25210	3003	OTHER- ATTEMPTED SUICIDE	5
	25210	3004	OTHER- DEBRIS ON ROADWAY	25
	25210	3005	OTHER- DISTURBANCE	126
	25210	3006	OTHER- DOMESTIC	59
	25210	3007	OTHER- FUGITIVE FROM JUSTICE	2
	25210	3009	OTHER- OTHER	306
	25210	3010	OTHER- PSP INVESTIGATION	1
	25210	3011	OTHER- SEE OFFICER	155
	25210	3100	POLICE INFORMATION	85
	25210	3200	REFERRED TO- OTHER AGENCY	8
	25210	3201	REFERRED TO- OTHER POLICE	6
	25210	3202	REFERRED TO- PSP STATION	2
	25210	3300	REQ. ASSIST- FINGERPRINTS	59
	25210	3301	REQ. ASSIST- MENTAL HEALTH ACT	4
	25210	3302	REQ. ASSIST- MOTORIST	180
	25210	3303	REQ. ASSIST- OTHER	14
	25210	3304	REQ. ASSIST- OTHER AGENCY	38
	25210	3305	REQ. ASSIST- OTHER POLICE	165
	25210	3306	REQ. ASSIST- POLICE/INTOX.TEST	5
	25210	3307	REQ. ASSIST- PSP STATION	9
	25210	3307	REQ. ASSIST- PSP STATION	1
	25210	3307	REQ. ASSIST- PSP STATION	73
	25210	3307	REQ. ASSIST- PSP STATION	21
	25210	3402	SEX OFFENSE- INDECENT ASSAULT	7
	25210	3405	SEX OFFENSE- OPEN LEWDNESS	1
	25210	3406	SEX OFFENSE- OTHER	2
	25210	3408	SEX OFFENSE- RAPE	6

<i>MUNICIPALITY, COUNTY</i>	<i>5-digit</i>	<i>Incident Code</i>	<i>TYPE</i>	<i>SumOfNumber</i>
	25210	3409	SEX OFFENSE- STATUTORY RAPE	1
	25210	3600	SPEECH- COMMUNITY RELATIONS	3
	25210	3601	SPEECH- OTHER	4
	25210	3602	SPEECH- SAFETY EDUCATION	55
	25210	3700	STATE DEPT. INVEST.- D.L. 640	23
	25210	3701	STATE DEPT. INVEST.- OTHER	1
	25210	3800	SUSPICIOUS PERSON- ALL	67
	25210	3900	THEFT- ALL OTHER	25
	25210	3901	THEFT- BAD CHECK	32
	25210	3902	THEFT- DECEPTION	23
	25210	3903	THEFT- FRAUD & FORGERY	18
	25210	3904	THEFT- MOTOR VEHICLE	14
	25210	3905	THEFT- RECEIVE STOLEN PROPERTY	6
	25210	3906	THEFT- RETAIL	90
	25210	3907	THEFT- ROBBERY	4
	25210	3908	THEFT- SERVICES	9
	25210	3909	THEFT- UNAUTHORIZED USE OF MV	4
	25210	3910	THEFT- UNLAWFUL TAKING	190
	25210	4000	TRAFFIC CONTROL	102
	25210	4000	TRAFFIC CONTROL	1
	25210	4100	TRAFFIC VIOLATION- DUI	38
	25210	4101	TRAFFIC VIOLATION- OTHER	1
	25210	4101	TRAFFIC VIOLATION- OTHER	78
	25210	4200	VEHICLE- ABANDONED	2
	25210	4201	VEHICLE- OTHER	7
	25210	4202	VEHICLE- RECOVERED	1
	25210	4203	VEHICLE- SUSPICIOUS	48
	25210	4204	VEHICLE- TOWED	16
	25210	4300	WARRANT- ACT 141 - ARREST	1
	25210	4402	WARRANT- TRAFFIC	1

Summary for 'MUNICIPALITY, COUNTY' = HARBORCREEK TOWNSHIP 049ERIE (117 detail records)

**Sum**

3790

<i>MUNICIPALITY, COUNTY</i>	<i>5-digit</i>	<i>Incident Code</i>	<i>TYPE</i>	<i>SumOfNumber</i>
-----------------------------	----------------	----------------------	-------------	--------------------

*HAZLE TOWNSHIP 079LUZERNE*

40214	1000	ACCIDENT- DUI	13
40214	1001	ACCIDENT- FATAL TRAFFIC	2
40214	1002	ACCIDENT- GONE ON ARRIVAL	11
40214	1003	ACCIDENT- OTHER	146
40214	1004	ACCIDENT- PEDESTRIAN	3
40214	1005	ACCIDENT- PRIVATE PROPERTY	5
40214	1007	ACCIDENT- TRAFFIC	127
40214	1008	ACCIDENT- TRAFFIC - HIT & RUN	78
40214	1100	ASSAULT- AGGRAVATED	4
40214	1102	ASSAULT- HARASSMENT	79
40214	1104	ASSAULT- OTHER	1
40214	1105	ASSAULT- PROPULSION OF MISSILE	1
40214	1106	ASSAULT- RECKLESS ENDANGERING	6
40214	1108	ASSAULT- SIMPLE	22
40214	1109	ASSAULT- TERRORISTIC THREATS	9
40214	1200	BACKGROUND INVEST- OTHER	2
40214	1201	BACKGROUND INVEST- PSP APPLNCT	4
40214	1300	BURGLARY- BURGLARY	40
40214	1301	BURGLARY- CRIMINAL TRESPASS	5
40214	1302	BURGLARY- FALSE ALARM	371
40214	1303	BURGLARY- OTHER	2
40214	1400	CANCELLED BY COMPLAINANT	87
40214	1600	CRIMINAL MISCHIEF	161
40214	1702	DEATH- NATURAL	6
40214	1703	DEATH- OTHER	4
40214	1800	D.C.- DISORDERLY CONDUCT	37
40214	1802	D.C.- HARASS BY COMMUNICATION	9
40214	1803	D.C.- OTHER	2
40214	1900	DRUG & NARCOTIC- FOUND	2
40214	1902	DRUG & NARCOTIC- OTHER	1
40214	1904	DRUG & NARCOTIC- POSSESSION	3
40214	1905	DRUG & NARCOTIC- SALE & MANF.	4
40214	2101	ESCORT- OTHER	1
40214	2200	FIRE MARSHAL- ACCIDENTAL	5
40214	2201	FIRE MARSHAL- ARSON	5
40214	2202	FIRE MARSHAL- OTHER	1
40214	2203	FIRE MARSHAL- PUMP & TANK	6
40214	2205	FIRE MARSHAL- UNKNOWN ORIGIN	2
40214	2300	FIREARMS ACT VIOLATIONS	1
40214	2600	INSPECT. STATION- APPLICANT	3
40214	2601	INSPECT. STATION- HEARING	5
40214	2602	INSPECT. STATION- INVESTIGATE	8

<i>MUNICIPALITY, COUNTY</i>	<i>5-digit</i>	<i>Incident Code</i>	<i>TYPE</i>	<i>SumOfNumber</i>
	40214	2603	INSPECT. STATION- OTHER	11
	40214	2705	LIQUOR LAW- OTHER	1
	40214	2706	LIQUOR LAW- PUBLIC DRUNKENNESS	5
	40214	2708	LIQUOR LAW- UNDERAGE CONSUME	5
	40214	2801	LOST & FOUND- FIREARMS	1
	40214	2802	LOST & FOUND- OTHER	13
	40214	2803	LOST & FOUND- REGIS. PLATE	4
	40214	2901	MISSING PERSON- DISABLED	2
	40214	2903	MISSING PERSON- OTHER	2
	40214	2904	MISSING PERSON- RUNAWAY	6
	40214	3000	OTHER- ABUSE ORDER	5
	40214	3001	OTHER- ANIMAL ON ROADWAY	10
	40214	3002	OTHER- ATTEMPT TO LOCATE	15
	40214	3003	OTHER- ATTEMPTED SUICIDE	2
	40214	3004	OTHER- DEBRIS ON ROADWAY	15
	40214	3004	OTHER- DEBRIS ON ROADWAY	1
	40214	3005	OTHER- DISTURBANCE	90
	40214	3006	OTHER- DOMESTIC	47
	40214	3007	OTHER- FUGITIVE FROM JUSTICE	1
	40214	3008	OTHER- LABOR DISPUTE	4
	40214	3009	OTHER- OTHER	168
	40214	3011	OTHER- SEE OFFICER	231
	40214	3100	POLICE INFORMATION	201
	40214	3200	REFERRED TO- OTHER AGENCY	48
	40214	3201	REFERRED TO- OTHER POLICE	11
	40214	3202	REFERRED TO- PSP STATION	2
	40214	3300	REQ. ASSIST- FINGERPRINTS	12
	40214	3301	REQ. ASSIST- MENTAL HEALTH ACT	16
	40214	3302	REQ. ASSIST- MOTORIST	103
	40214	3303	REQ. ASSIST- OTHER	21
	40214	3304	REQ. ASSIST- OTHER AGENCY	36
	40214	3305	REQ. ASSIST- OTHER POLICE	33
	40214	3307	REQ. ASSIST- PSP STATION	14
	40214	3401	SEX OFFENSE- INCEST	1
	40214	3402	SEX OFFENSE- INDECENT ASSAULT	2
	40214	3406	SEX OFFENSE- OTHER	1
	40214	3408	SEX OFFENSE- RAPE	2
	40214	3409	SEX OFFENSE- STATUTORY RAPE	1
	40214	3600	SPEECH- COMMUNITY RELATIONS	1
	40214	3601	SPEECH- OTHER	2
	40214	3602	SPEECH- SAFETY EDUCATION	2
	40214	3603	SPEECH- TOUR	1
	40214	3700	STATE DEPT. INVEST.- D.L. 640	19
	40214	3800	SUSPICIOUS PERSON- ALL	29
	40214	3900	THEFT- ALL OTHER	36

<i>MUNICIPALITY, COUNTY</i>	<i>5-digit</i>	<i>Incident Code</i>	<i>TYPE</i>	<i>SumOfNumber</i>
	40214	3901	THEFT- BAD CHECK	5
	40214	3902	THEFT- DECEPTION	9
	40214	3903	THEFT- FRAUD & FORGERY	6
	40214	3904	THEFT- MOTOR VEHICLE	17
	40214	3905	THEFT- RECEIVE STOLEN PROPERTY	5
	40214	3906	THEFT- RETAIL	54
	40214	3907	THEFT- ROBBERY	2
	40214	3910	THEFT- UNLAWFUL TAKING	110
	40214	4000	TRAFFIC CONTROL	5
	40214	4100	TRAFFIC VIOLATION- DUI	30
	40214	4101	TRAFFIC VIOLATION- OTHER	63
	40214	4200	VEHICLE- ABANDONED	3
	40214	4201	VEHICLE- OTHER	4
	40214	4202	VEHICLE- RECOVERED	9
	40214	4203	VEHICLE- SUSPICIOUS	45
	40214	4204	VEHICLE- TOWED	13
	40214	4300	WARRANT- ACT 141 - ARREST	1
	40214	4400	WARRANT- CRIMINAL	2
	40214	4402	WARRANT- TRAFFIC	3

Summary for 'MUNICIPALITY, COUNTY' = HAZLE TOWNSHIP 079LUZERNE (106 detail records)

**Sum**

2903



MUNICIPALITY, COUNTY

5-digit

Incident Code

TYPE

SumOfNumber

HEMPFIELD TOWNSHIP 129WESTMORELAND

64209	1000	ACCIDENT- DUI	33
64209	1001	ACCIDENT- FATAL TRAFFIC	3
64209	1002	ACCIDENT- GONE ON ARRIVAL	99
64209	1003	ACCIDENT- OTHER	364
64209	1003	ACCIDENT- OTHER	1
64209	1004	ACCIDENT- PEDESTRIAN	9
64209	1005	ACCIDENT- PRIVATE PROPERTY	3
64209	1006	ACCIDENT- PSP VEHICLE	19
64209	1007	ACCIDENT- TRAFFIC	596
64209	1008	ACCIDENT- TRAFFIC - HIT & RUN	202
64209	1100	ASSAULT- AGGRAVATED	24
64209	1102	ASSAULT- HARASSMENT	134
64209	1105	ASSAULT- PROPULSION OF MISSILE	3
64209	1106	ASSAULT- RECKLESS ENDANGERING	14
64209	1107	ASSAULT- RESISTING ARREST	1
64209	1108	ASSAULT- SIMPLE	77
64209	1109	ASSAULT- TERRORISTIC THREATS	23
64209	1200	BACKGROUND INVEST- OTHER	1
64209	1201	BACKGROUND INVEST- PSP APPLNCT	2
64209	1300	BURGLARY- BURGLARY	131
64209	1301	BURGLARY- CRIMINAL TRESPASS	7
64209	1302	BURGLARY- FALSE ALARM	1752
64209	1303	BURGLARY- OTHER	1
64209	1304	BURGLARY- PROWLER	2
64209	1400	CANCELLED BY COMPLAINANT	419
64209	1500	CLEAN REQUEST	1
64209	1600	CRIMINAL MISCHIEF	328
64209	1702	DEATH- NATURAL	5
64209	1703	DEATH- OTHER	3
64209	1704	DEATH- SUICIDE	5
64209	1800	D.C.- DISORDERLY CONDUCT	49
64209	1801	D.C.- FALSE ALARM TO AGENCY	4
64209	1802	D.C.- HARASS BY COMMUNICATION	28
64209	1803	D.C.- OTHER	1
64209	1900	DRUG & NARCOTIC- FOUND	1
64209	1901	DRUG & NARCOTIC- WHITELINE	1
64209	1902	DRUG & NARCOTIC- OTHER	9
64209	1903	DRUG & NARCOTIC- OVERDOSE	1
64209	1904	DRUG & NARCOTIC- POSSESSION	42
64209	1905	DRUG & NARCOTIC- SALE & MANF.	3
64209	2000	ESCAPEE- MENTAL	1
64209	2001	ESCAPEE- OTHER	1

<i>MUNICIPALITY, COUNTY</i>	<i>5-digit</i>	<i>Incident Code</i>	<i>TYPE</i>	<i>SumOfNumber</i>
	64209	2003	ESCAPEE- YOUTH	1
	64209	2101	ESCORT- OTHER	27
	64209	2102	ESCORT- RELAY	1
	64209	2200	FIRE MARSHAL- ACCIDENTAL	2
	64209	2201	FIRE MARSHAL- ARSON	8
	64209	2202	FIRE MARSHAL- OTHER	3
	64209	2203	FIRE MARSHAL- PUMP & TANK	8
	64209	2205	FIRE MARSHAL- UNKNOWN ORIGIN	6
	64209	2300	FIREARMS ACT VIOLATIONS	2
	64209	2403	GAMBLING- OTHER	1
	64209	2500	HOUSE CHECK	124
	64209	2600	INSPECT. STATION- APPLICANT	11
	64209	2602	INSPECT. STATION- INVESTIGATE	16
	64209	2603	INSPECT. STATION- OTHER	8
	64209	2604	INSPECT. STATION- SCHOOL BUS	3
	64209	2702	LIQUOR LAW- FURN/SALE TO MINOR	1
	64209	2705	LIQUOR LAW- OTHER	1
	64209	2706	LIQUOR LAW- PUBLIC DRUNKENNESS	18
	64209	2708	LIQUOR LAW- UNDERAGE CONSUME	15
	64209	2801	LOST & FOUND- FIREARMS	3
	64209	2802	LOST & FOUND- OTHER	24
	64209	2803	LOST & FOUND- REGIS. PLATE	66
	64209	2902	MISSING PERSON- ENDANGERED	1
	64209	2903	MISSING PERSON- OTHER	1
	64209	2904	MISSING PERSON- RUNAWAY	27
	64209	3000	OTHER- ABUSE ORDER	25
	64209	3001	OTHER- ANIMAL ON ROADWAY	44
	64209	3002	OTHER- ATTEMPT TO LOCATE	27
	64209	3003	OTHER- ATTEMPTED SUICIDE	15
	64209	3004	OTHER- DEBRIS ON ROADWAY	1
	64209	3004	OTHER- DEBRIS ON ROADWAY	50
	64209	3005	OTHER- DISTURBANCE	307
	64209	3006	OTHER- DOMESTIC	177
	64209	3007	OTHER- FUGITIVE FROM JUSTICE	2
	64209	3009	OTHER- OTHER	587
	64209	3010	OTHER- PSP INVESTIGATION	7
	64209	3011	OTHER- SEE OFFICER	527
	64209	3100	POLICE INFORMATION	302
	64209	3200	REFERRED TO- OTHER AGENCY	93
	64209	3201	REFERRED TO- OTHER POLICE	18
	64209	3202	REFERRED TO- PSP STATION	5
	64209	3202	REFERRED TO- PSP STATION	2
	64209	3202	REFERRED TO- PSP STATION	3
	64209	3300	REQ. ASSIST- FINGERPRINTS	322
	64209	3301	REQ. ASSIST- MENTAL HEALTH ACT	41

<i>MUNICIPALITY, COUNTY</i>	<i>5-digit</i>	<i>Incident Code</i>	<i>TYPE</i>	<i>SumOfNumber</i>
	64209	3302	REQ. ASSIST- MOTORIST	1
	64209	3302	REQ. ASSIST- MOTORIST	392
	64209	3302	REQ. ASSIST- MOTORIST	1
	64209	3303	REQ. ASSIST- OTHER	60
	64209	3304	REQ. ASSIST- OTHER AGENCY	87
	64209	3304	REQ. ASSIST- OTHER AGENCY	1
	64209	3305	REQ. ASSIST- OTHER POLICE	40
	64209	3307	REQ. ASSIST- PSP STATION	1
	64209	3307	REQ. ASSIST- PSP STATION	3
	64209	3307	REQ. ASSIST- PSP STATION	1
	64209	3307	REQ. ASSIST- PSP STATION	19
	64209	3307	REQ. ASSIST- PSP STATION	1
	64209	3307	REQ. ASSIST- PSP STATION	1
	64209	3402	SEX OFFENSE- INDECENT ASSAULT	9
	64209	3403	SEX OFFENSE- INDECENT EXPOSURE	1
	64209	3405	SEX OFFENSE- OPEN LEWDNESS	1
	64209	3406	SEX OFFENSE- OTHER	1
	64209	3408	SEX OFFENSE- RAPE	9
	64209	3409	SEX OFFENSE- STATUTORY RAPE	1
	64209	3500	SHOOTING- ACCIDENTAL	2
	64209	3600	SPEECH- COMMUNITY RELATIONS	51
	64209	3600	SPEECH- COMMUNITY RELATIONS	1
	64209	3601	SPEECH- OTHER	29
	64209	3602	SPEECH- SAFETY EDUCATION	70
	64209	3603	SPEECH- TOUR	10
	64209	3700	STATE DEPT. INVEST.- D.L. 640	2
	64209	3701	STATE DEPT. INVEST.- OTHER	34
	64209	3800	SUSPICIOUS PERSON- ALL	153
	64209	3900	THEFT- ALL OTHER	83
	64209	3901	THEFT- BAD CHECK	16
	64209	3902	THEFT- DECEPTION	22
	64209	3903	THEFT- FRAUD & FORGERY	17
	64209	3904	THEFT- MOTOR VEHICLE	65
	64209	3905	THEFT- RECEIVE STOLEN PROPERTY	4
	64209	3906	THEFT- RETAIL	36
	64209	3907	THEFT- ROBBERY	11
	64209	3908	THEFT- SERVICES	41
	64209	3909	THEFT- UNAUTHORIZED USE OF MV	10
	64209	3910	THEFT- UNLAWFUL TAKING	304
	64209	4000	TRAFFIC CONTROL	32
	64209	4100	TRAFFIC VIOLATION- DUI	77
	64209	4101	TRAFFIC VIOLATION- OTHER	74
	64209	4200	VEHICLE- ABANDONED	7
	64209	4201	VEHICLE- OTHER	6
	64209	4202	VEHICLE- RECOVERED	4

<i>MUNICIPALITY, COUNTY</i>	<i>5-digit</i>	<i>Incident Code</i>	<i>TYPE</i>	<i>SumOfNumber</i>
	64209	4203	VEHICLE- SUSPICIOUS	112
	64209	4204	VEHICLE- TOWED	14
	64209	4400	WARRANT- CRIMINAL	48
	64209	4402	WARRANT- TRAFFIC	109
<i>Summary for 'MUNICIPALITY, COUNTY' = HEMPFIELD TOWNSHIP 129WESTMORELAND (136 detail records)</i>				
<b>Sum</b>				<b>9410</b>

MUNICIPALITY, COUNTY	5-digit	Incident Code	TYPE	SumOfNumber
----------------------	---------	---------------	------	-------------

LOWER MACUNGIE TOWNSHIP 077LEHIGH

39203	1000	ACCIDENT- DUI	15
39203	1002	ACCIDENT- GONE ON ARRIVAL	18
39203	1003	ACCIDENT- OTHER	126
39203	1004	ACCIDENT- PEDESTRIAN	1
39203	1006	ACCIDENT- PSP VEHICLE	2
39203	1007	ACCIDENT- TRAFFIC	221
39203	1008	ACCIDENT- TRAFFIC - HIT & RUN	1
39203	1008	ACCIDENT- TRAFFIC - HIT & RUN	40
39203	1100	ASSAULT- AGGRAVATED	1
39203	1102	ASSAULT- HARASSMENT	47
39203	1102	ASSAULT- HARASSMENT	1
39203	1104	ASSAULT- OTHER	3
39203	1105	ASSAULT- PROPULSION OF MISSILE	1
39203	1106	ASSAULT- RECKLESS ENDANGERING	3
39203	1108	ASSAULT- SIMPLE	5
39203	1109	ASSAULT- TERRORISTIC THREATS	1
39203	1300	BURGLARY- BURGLARY	1
39203	1300	BURGLARY- BURGLARY	84
39203	1301	BURGLARY- CRIMINAL TRESPASS	4
39203	1302	BURGLARY- FALSE ALARM	604
39203	1303	BURGLARY- OTHER	6
39203	1400	CANCELLED BY COMPLAINANT	239
39203	1600	CRIMINAL MISCHIEF	202
39203	1702	DEATH- NATURAL	2
39203	1704	DEATH- SUICIDE	2
39203	1800	D.C.- DISORDERLY CONDUCT	13
39203	1802	D.C.- HARASS BY COMMUNICATION	23
39203	1900	DRUG & NARCOTIC- FOUND	2
39203	1901	DRUG & NARCOTIC- WHITELINE	1
39203	1902	DRUG & NARCOTIC- OTHER	4
39203	1903	DRUG & NARCOTIC- OVERDOSE	1
39203	1904	DRUG & NARCOTIC- POSSESSION	10
39203	2101	ESCORT- OTHER	1
39203	2201	FIRE MARSHAL- ARSON	3
39203	2204	FIRE MARSHAL- SUSPICIOUS	1
39203	2205	FIRE MARSHAL- UNKNOWN ORIGIN	1
39203	2500	HOUSE CHECK	1
39203	2600	INSPECT. STATION- APPLICANT	1
39203	2604	INSPECT. STATION- SCHOOL BUS	4
39203	2702	LIQUOR LAW- FURN/SALE TO MINOR	1
39203	2706	LIQUOR LAW- PUBLIC DRUNKENNESS	3
39203	2708	LIQUOR LAW- UNDERAGE CONSUME	8

<i>MUNICIPALITY, COUNTY</i>	<i>5-digit</i>	<i>Incident Code</i>	<i>TYPE</i>	<i>SumOfNumber</i>
	39203	2802	LOST & FOUND- OTHER	22
	39203	2803	LOST & FOUND- REGIS. PLATE	8
	39203	2904	MISSING PERSON- RUNAWAY	19
	39203	3000	OTHER- ABUSE ORDER	4
	39203	3001	OTHER- ANIMAL ON ROADWAY	5
	39203	3002	OTHER- ATTEMPT TO LOCATE	1
	39203	3003	OTHER- ATTEMPTED SUICIDE	3
	39203	3004	OTHER- DEBRIS ON ROADWAY	21
	39203	3004	OTHER- DEBRIS ON ROADWAY	1
	39203	3005	OTHER- DISTURBANCE	41
	39203	3006	OTHER- DOMESTIC	42
	39203	3009	OTHER- OTHER	284
	39203	3009	OTHER- OTHER	2
	39203	3011	OTHER- SEE OFFICER	193
	39203	3100	POLICE INFORMATION	88
	39203	3200	REFERRED TO- OTHER AGENCY	15
	39203	3201	REFERRED TO- OTHER POLICE	3
	39203	3202	REFERRED TO- PSP STATION	4
	39203	3202	REFERRED TO- PSP STATION	1
	39203	3300	REQ. ASSIST- FINGERPRINTS	1
	39203	3301	REQ. ASSIST- MENTAL HEALTH ACT	7
	39203	3302	REQ. ASSIST- MOTORIST	116
	39203	3303	REQ. ASSIST- OTHER	25
	39203	3304	REQ. ASSIST- OTHER AGENCY	38
	39203	3305	REQ. ASSIST- OTHER POLICE	20
	39203	3307	REQ. ASSIST- PSP STATION	1
	39203	3307	REQ. ASSIST- PSP STATION	17
	39203	3307	REQ. ASSIST- PSP STATION	4
	39203	3402	SEX OFFENSE- INDECENT ASSAULT	3
	39203	3403	SEX OFFENSE- INDECENT EXPOSURE	1
	39203	3406	SEX OFFENSE- OTHER	1
	39203	3408	SEX OFFENSE- RAPE	2
	39203	3600	SPEECH- COMMUNITY RELATIONS	3
	39203	3600	SPEECH- COMMUNITY RELATIONS	9
	39203	3601	SPEECH- OTHER	2
	39203	3602	SPEECH- SAFETY EDUCATION	3
	39203	3700	STATE DEPT. INVEST.- D.L. 640	10
	39203	3701	STATE DEPT. INVEST.- OTHER	14
	39203	3800	SUSPICIOUS PERSON- ALL	46
	39203	3900	THEFT- ALL OTHER	13
	39203	3901	THEFT- BAD CHECK	6
	39203	3901	THEFT- BAD CHECK	1
	39203	3902	THEFT- DECEPTION	4
	39203	3903	THEFT- FRAUD & FORGERY	3
	39203	3904	THEFT- MOTOR VEHICLE	17

<i>MUNICIPALITY, COUNTY</i>	<i>5-digit</i>	<i>Incident Code</i>	<i>TYPE</i>	<i>SumOfNumber</i>
	39203	3905	THEFT- RECEIVE STOLEN PROPERTY	2
	39203	3906	THEFT- RETAIL	17
	39203	3907	THEFT- ROBBERY	6
	39203	3908	THEFT- SERVICES	3
	39203	3909	THEFT- UNAUTHORIZED USE OF MV	4
	39203	3910	THEFT- UNLAWFUL TAKING	155
	39203	4000	TRAFFIC CONTROL	2
	39203	4100	TRAFFIC VIOLATION- DUI	20
	39203	4101	TRAFFIC VIOLATION- OTHER	1
	39203	4101	TRAFFIC VIOLATION- OTHER	26
	39203	4200	VEHICLE- ABANDONED	4
	39203	4201	VEHICLE- OTHER	3
	39203	4202	VEHICLE- RECOVERED	5
	39203	4203	VEHICLE- SUSPICIOUS	63
	39203	4204	VEHICLE- TOWED	18
	39203	4400	WARRANT- CRIMINAL	3
	39203	4402	WARRANT- TRAFFIC	4

Summary for 'MUNICIPALITY, COUNTY' = LOWER MACUNGIE TOWNSHIP 077LEHIGH (104 detail records)

Sum

3168

LOYALSOCK TOWNSHIP 081LYCOMING

41219	1000	ACCIDENT- DUI	8
41219	1001	ACCIDENT- FATAL TRAFFIC	2
41219	1002	ACCIDENT- GONE ON ARRIVAL	14
41219	1003	ACCIDENT- OTHER	140
41219	1004	ACCIDENT- PEDESTRIAN	5
41219	1005	ACCIDENT- PRIVATE PROPERTY	3
41219	1006	ACCIDENT- PSP VEHICLE	2
41219	1007	ACCIDENT- TRAFFIC	156
41219	1008	ACCIDENT- TRAFFIC - HIT & RUN	58
41219	1100	ASSAULT- AGGRAVATED	4
41219	1102	ASSAULT- HARASSMENT	67
41219	1103	ASSAULT- KIDNAPPING	2
41219	1104	ASSAULT- OTHER	1
41219	1106	ASSAULT- RECKLESS ENDANGERING	1
41219	1108	ASSAULT- SIMPLE	19
41219	1109	ASSAULT- TERRORISTIC THREATS	4
41219	1300	BURGLARY- BURGLARY	46
41219	1301	BURGLARY- CRIMINAL TRESPASS	6
41219	1302	BURGLARY- FALSE ALARM	333
41219	1304	BURGLARY- PROWLER	1
41219	1400	CANCELLED BY COMPLAINANT	85
41219	1600	CRIMINAL MISCHIEF	106
41219	1700	DEATH- ACCIDENTAL	1
41219	1702	DEATH- NATURAL	4
41219	1703	DEATH- OTHER	1
41219	1704	DEATH- SUICIDE	1
41219	1800	D.C.- DISORDERLY CONDUCT	34
41219	1801	D.C.- FALSE ALARM TO AGENCY	1
41219	1802	D.C.- HARASS BY COMMUNICATION	14
41219	1900	DRUG & NARCOTIC- FOUND	5
41219	1901	DRUG & NARCOTIC- WHITELINE	3
41219	1904	DRUG & NARCOTIC- POSSESSION	10
41219	1905	DRUG & NARCOTIC- SALE & MANF.	2
41219	2001	ESCAPEE- OTHER	1
41219	2101	ESCORT- OTHER	1
41219	2201	FIRE MARSHAL- ARSON	1
41219	2205	FIRE MARSHAL- UNKNOWN ORIGIN	2
41219	2500	HOUSE CHECK	1
41219	2600	INSPECT. STATION- APPLICANT	2
41219	2601	INSPECT. STATION- HEARING	9
41219	2601	INSPECT. STATION- HEARING	1
41219	2603	INSPECT. STATION- OTHER	8



MUNICIPALITY, COUNTY	5-digit	Incident Code	TYPE	SumOfNumber
	41219	2706	LIQUOR LAW- PUBLIC DRUNKENNESS	6
	41219	2708	LIQUOR LAW- UNDERAGE CONSUME	13
	41219	2802	LOST & FOUND- OTHER	26
	41219	2803	LOST & FOUND- REGIS. PLATE	6
	41219	2902	MISSING PERSON- ENDANGERED	2
	41219	2903	MISSING PERSON- OTHER	3
	41219	2904	MISSING PERSON- RUNAWAY	19
	41219	3000	OTHER- ABUSE ORDER	10
	41219	3002	OTHER- ATTEMPT TO LOCATE	5
	41219	3003	OTHER- ATTEMPTED SUICIDE	3
	41219	3004	OTHER- DEBRIS ON ROADWAY	14
	41219	3005	OTHER- DISTURBANCE	21
	41219	3006	OTHER- DOMESTIC	45
	41219	3007	OTHER- FUGITIVE FROM JUSTICE	3
	41219	3008	OTHER- LABOR DISPUTE	1
	41219	3009	OTHER- OTHER	28
	41219	3011	OTHER- SEE OFFICER	125
	41219	3100	POLICE INFORMATION	11
	41219	3200	REFERRED TO- OTHER AGENCY	3
	41219	3201	REFERRED TO- OTHER POLICE	5
	41219	3301	REQ. ASSIST- MENTAL HEALTH ACT	8
	41219	3302	REQ. ASSIST- MOTORIST	92
	41219	3303	REQ. ASSIST- OTHER	271
	41219	3304	REQ. ASSIST- OTHER AGENCY	39
	41219	3305	REQ. ASSIST- OTHER POLICE	29
	41219	3307	REQ. ASSIST- PSP STATION	5
	41219	3400	SEX OFFENSE- DEVIATE SEX INTER	1
	41219	3402	SEX OFFENSE- INDECENT ASSAULT	7
	41219	3403	SEX OFFENSE- INDECENT EXPOSURE	1
	41219	3406	SEX OFFENSE- OTHER	2
	41219	3408	SEX OFFENSE- RAPE	4
	41219	3501	SHOOTING- OTHER	1
	41219	3600	SPEECH- COMMUNITY RELATIONS	1
	41219	3600	SPEECH- COMMUNITY RELATIONS	3
	41219	3601	SPEECH- OTHER	7
	41219	3602	SPEECH- SAFETY EDUCATION	10
	41219	3700	STATE DEPT. INVEST.- D.L. 640	5
	41219	3701	STATE DEPT. INVEST.- OTHER	4
	41219	3800	SUSPICIOUS PERSON- ALL	31
	41219	3900	THEFT- ALL OTHER	57
	41219	3901	THEFT- BAD CHECK	21
	41219	3902	THEFT- DECEPTION	15
	41219	3903	THEFT- FRAUD & FORGERY	16
	41219	3904	THEFT- MOTOR VEHICLE	14
	41219	3905	THEFT- RECEIVE STOLEN PROPERTY	3

<i>MUNICIPALITY, COUNTY</i>	<i>5-digit</i>	<i>Incident Code</i>	<i>TYPE</i>	<i>SumOfNumber</i>
	41219	3906	THEFT- RETAIL	36
	41219	3907	THEFT- ROBBERY	8
	41219	3908	THEFT- SERVICES	9
	41219	3909	THEFT- UNAUTHORIZED USE OF MV	3
	41219	3910	THEFT- UNLAWFUL TAKING	80
	41219	4000	TRAFFIC CONTROL	8
	41219	4100	TRAFFIC VIOLATION- DUI	29
	41219	4101	TRAFFIC VIOLATION- OTHER	36
	41219	4200	VEHICLE- ABANDONED	5
	41219	4201	VEHICLE- OTHER	5
	41219	4203	VEHICLE- SUSPICIOUS	13
	41219	4204	VEHICLE- TOWED	4
	41219	4301	WARRANT- ACT 141 - SEARCH	1
	41219	4400	WARRANT- CRIMINAL	8
	41219	4402	WARRANT- TRAFFIC	13
<i>Summary for 'MUNICIPALITY, COUNTY' = LOYALSOCK TOWNSHIP 081LYCOMING (102 detail records)</i>				
<b>Sum</b>				<b>2419</b>

MUNIC	LITY, COUNTY	5-digit	Incident Code	TYPE	SumOfNumber
-------	--------------	---------	---------------	------	-------------

MIDDLETOWN TOWNSHIP 045DELAWARE

23207	1000	ACCIDENT- DUI	14
23207	1001	ACCIDENT- FATAL TRAFFIC	4
23207	1002	ACCIDENT- GONE ON ARRIVAL	19
23207	1003	ACCIDENT- OTHER	304
23207	1004	ACCIDENT- PEDESTRIAN	6
23207	1006	ACCIDENT- PSP VEHICLE	1
23207	1007	ACCIDENT- TRAFFIC	267
23207	1008	ACCIDENT- TRAFFIC - HIT & RUN	87
23207	1100	ASSAULT- AGGRAVATED	12
23207	1102	ASSAULT- HARASSMENT	30
23207	1104	ASSAULT- OTHER	1
23207	1105	ASSAULT- PROPULSION OF MISSILE	3
23207	1106	ASSAULT- RECKLESS ENDANGERING	5
23207	1107	ASSAULT- RESISTING ARREST	1
23207	1108	ASSAULT- SIMPLE	33
23207	1109	ASSAULT- TERRORISTIC THREATS	14
23207	1200	BACKGROUND INVEST- OTHER	3
23207	1201	BACKGROUND INVEST- PSP APPLNCT	3
23207	1300	BURGLARY- BURGLARY	52
23207	1301	BURGLARY- CRIMINAL TRESPASS	10
23207	1302	BURGLARY- FALSE ALARM	1001
23207	1304	BURGLARY- PROWLER	2
23207	1400	CANCELLED BY COMPLAINANT	22
23207	1600	CRIMINAL MISCHIEF	115
23207	1702	DEATH- NATURAL	11
23207	1704	DEATH- SUICIDE	5
23207	1800	D.C.- DISORDERLY CONDUCT	52
23207	1802	D.C.- HARASS BY COMMUNICATION	17
23207	1803	D.C.- OTHER	1
23207	1900	DRUG & NARCOTIC- FOUND	1
23207	1901	DRUG & NARCOTIC- WHITELINE	2
23207	1902	DRUG & NARCOTIC- OTHER	24
23207	1904	DRUG & NARCOTIC- POSSESSION	10
23207	1905	DRUG & NARCOTIC- SALE & MANF.	35
23207	2003	ESCAPEE- YOUTH	11
23207	2101	ESCORT- OTHER	13
23207	2200	FIRE MARSHAL- ACCIDENTAL	6
23207	2201	FIRE MARSHAL- ARSON	3
23207	2203	FIRE MARSHAL- PUMP & TANK	2
23207	2205	FIRE MARSHAL- UNKNOWN ORIGIN	7
23207	2300	FIREARMS ACT VIOLATIONS	1
23207	2403	GAMBLING- OTHER	1

<i>MUNICIPALITY, COUNTY</i>	<i>5-digit</i>	<i>Incident Code</i>	<i>TYPE</i>	<i>SumOfNumber</i>
	23207	2500	HOUSE CHECK	3
	23207	2600	INSPECT. STATION- APPLICANT	19
	23207	2602	INSPECT. STATION- INVESTIGATE	11
	23207	2603	INSPECT. STATION- OTHER	21
	23207	2604	INSPECT. STATION- SCHOOL BUS	13
	23207	2706	LIQUOR LAW- PUBLIC DRUNKENNESS	1
	23207	2708	LIQUOR LAW- UNDERAGE CONSUME	13
	23207	2800	LOST & FOUND- ANIMALS	20
	23207	2801	LOST & FOUND- FIREARMS	1
	23207	2802	LOST & FOUND- OTHER	30
	23207	2803	LOST & FOUND- REGIS. PLATE	13
	23207	2901	MISSING PERSON- DISABLED	21
	23207	2903	MISSING PERSON- OTHER	1
	23207	2904	MISSING PERSON- RUNAWAY	12
	23207	3000	OTHER- ABUSE ORDER	9
	23207	3001	OTHER- ANIMAL ON ROADWAY	30
	23207	3003	OTHER- ATTEMPTED SUICIDE	3
	23207	3004	OTHER- DEBRIS ON ROADWAY	35
	23207	3005	OTHER- DISTURBANCE	63
	23207	3006	OTHER- DOMESTIC	57
	23207	3007	OTHER- FUGITIVE FROM JUSTICE	1
	23207	3009	OTHER- OTHER	62
	23207	3010	OTHER- PSP INVESTIGATION	4
	23207	3011	OTHER- SEE OFFICER	253
	23207	3100	POLICE INFORMATION	148
	23207	3200	REFERRED TO- OTHER AGENCY	27
	23207	3201	REFERRED TO- OTHER POLICE	12
	23207	3202	REFERRED TO- PSP STATION	1
	23207	3300	REQ. ASSIST- FINGERPRINTS	299
	23207	3301	REQ. ASSIST- MENTAL HEALTH ACT	14
	23207	3302	REQ. ASSIST- MOTORIST	384
	23207	3303	REQ. ASSIST- OTHER	148
	23207	3304	REQ. ASSIST- OTHER AGENCY	446
	23207	3305	REQ. ASSIST- OTHER POLICE	49
	23207	3305	REQ. ASSIST- OTHER POLICE	1
	23207	3306	REQ. ASSIST- POLICE/INTOX.TEST	1
	23207	3307	REQ. ASSIST- PSP STATION	16
	23207	3307	REQ. ASSIST- PSP STATION	3
	23207	3400	SEX OFFENSE- DEVIATE SEX INTER	1
	23207	3402	SEX OFFENSE- INDECENT ASSAULT	7
	23207	3403	SEX OFFENSE- INDECENT EXPOSURE	2
	23207	3405	SEX OFFENSE- OPEN LEWDNESS	2
	23207	3406	SEX OFFENSE- OTHER	1
	23207	3407	SEX OFFENSE- PROSTITUTION	1
	23207	3408	SEX OFFENSE- RAPE	3

<i>MUNICIPALITY, COUNTY</i>	<i>5-digit</i>	<i>Incident Code</i>	<i>TYPE</i>	<i>SumOfNumber</i>
	23207	3600	SPEECH- COMMUNITY RELATIONS	2
	23207	3601	SPEECH- OTHER	5
	23207	3602	SPEECH- SAFETY EDUCATION	1
	23207	3602	SPEECH- SAFETY EDUCATION	31
	23207	3603	SPEECH- TOUR	8
	23207	3700	STATE DEPT. INVEST.- D.L. 640	75
	23207	3701	STATE DEPT. INVEST.- OTHER	78
	23207	3800	SUSPICIOUS PERSON- ALL	47
	23207	3900	THEFT- ALL OTHER	20
	23207	3901	THEFT- BAD CHECK	7
	23207	3902	THEFT- DECEPTION	9
	23207	3903	THEFT- FRAUD & FORGERY	16
	23207	3904	THEFT- MOTOR VEHICLE	64
	23207	3905	THEFT- RECEIVE STOLEN PROPERTY	3
	23207	3906	THEFT- RETAIL	183
	23207	3907	THEFT- ROBBERY	10
	23207	3908	THEFT- SERVICES	6
	23207	3909	THEFT- UNAUTHORIZED USE OF MV	3
	23207	3910	THEFT- UNLAWFUL TAKING	175
	23207	4000	TRAFFIC CONTROL	10
	23207	4100	TRAFFIC VIOLATION- DUI	34
	23207	4101	TRAFFIC VIOLATION- OTHER	15
	23207	4200	VEHICLE- ABANDONED	7
	23207	4201	VEHICLE- OTHER	1
	23207	4202	VEHICLE- RECOVERED	13
	23207	4203	VEHICLE- SUSPICIOUS	39
	23207	4204	VEHICLE- TOWED	38
	23207	4400	WARRANT- CRIMINAL	3
	23207	4402	WARRANT- TRAFFIC	21
<b>Summary for 'MUNICIPALITY, COUNTY' = MIDDLETOWN TOWNSHIP 045DELAWARE (116 detail records)</b>				
<b>Sum</b>				<b>5397</b>

MUNICIPALITY, COUNTY	5-digit	Incident Code	TYPE	SumOfNumber
----------------------	---------	---------------	------	-------------

MOUNT PLEASANT TOWNSHIP 129WESTMORELAND

64212	1000	ACCIDENT- DUI	12
64212	1001	ACCIDENT- FATAL TRAFFIC	5
64212	1002	ACCIDENT- GONE ON ARRIVAL	13
64212	1003	ACCIDENT- OTHER	45
64212	1004	ACCIDENT- PEDESTRIAN	1
64212	1006	ACCIDENT- PSP VEHICLE	3
64212	1007	ACCIDENT- TRAFFIC	113
64212	1008	ACCIDENT- TRAFFIC - HIT & RUN	38
64212	1100	ASSAULT- AGGRAVATED	5
64212	1102	ASSAULT- HARASSMENT	54
64212	1106	ASSAULT- RECKLESS ENDANGERING	7
64212	1108	ASSAULT- SIMPLE	26
64212	1109	ASSAULT- TERRORISTIC THREATS	3
64212	1300	BURGLARY- BURGLARY	51
64212	1301	BURGLARY- CRIMINAL TRESPASS	6
64212	1302	BURGLARY- FALSE ALARM	157
64212	1400	CANCELLED BY COMPLAINANT	79
64212	1600	CRIMINAL MISCHIEF	109
64212	1700	DEATH- ACCIDENTAL	1
64212	1701	DEATH- HOMICIDE	2
64212	1702	DEATH- NATURAL	3
64212	1703	DEATH- OTHER	2
64212	1800	D.C.- DISORDERLY CONDUCT	16
64212	1802	D.C.- HARASS BY COMMUNICATION	8
64212	1903	DRUG & NARCOTIC- OVERDOSE	4
64212	1904	DRUG & NARCOTIC- POSSESSION	7
64212	2101	ESCORT- OTHER	3
64212	2201	FIRE MARSHAL- ARSON	1
64212	2205	FIRE MARSHAL- UNKNOWN ORIGIN	3
64212	2500	HOUSE CHECK	29
64212	2600	INSPECT. STATION- APPLICANT	2
64212	2602	INSPECT. STATION- INVESTIGATE	5
64212	2603	INSPECT. STATION- OTHER	2
64212	2604	INSPECT. STATION- SCHOOL BUS	1
64212	2705	LIQUOR LAW- OTHER	1
64212	2706	LIQUOR LAW- PUBLIC DRUNKENNESS	3
64212	2708	LIQUOR LAW- UNDERAGE CONSUME	4
64212	2801	LOST & FOUND- FIREARMS	1
64212	2802	LOST & FOUND- OTHER	2
64212	2803	LOST & FOUND- REGIS. PLATE	1
64212	2803	LOST & FOUND- REGIS. PLATE	13
64212	2901	MISSING PERSON- DISABLED	1

<i>MUNICIPALITY, COUNTY</i>	<i>5-digit</i>	<i>Incident Code</i>	<i>TYPE</i>	<i>SumOfNumber</i>
	64212	2904	MISSING PERSON- RUNAWAY	6
	64212	3000	OTHER- ABUSE ORDER	6
	64212	3001	OTHER- ANIMAL ON ROADWAY	7
	64212	3002	OTHER- ATTEMPT TO LOCATE	9
	64212	3003	OTHER- ATTEMPTED SUICIDE	7
	64212	3004	OTHER- DEBRIS ON ROADWAY	6
	64212	3005	OTHER- DISTURBANCE	73
	64212	3006	OTHER- DOMESTIC	37
	64212	3009	OTHER- OTHER	110
	64212	3011	OTHER- SEE OFFICER	126
	64212	3100	POLICE INFORMATION	52
	64212	3100	POLICE INFORMATION	1
	64212	3200	REFERRED TO- OTHER AGENCY	1
	64212	3201	REFERRED TO- OTHER POLICE	2
	64212	3300	REQ. ASSIST- FINGERPRINTS	1
	64212	3301	REQ. ASSIST- MENTAL HEALTH ACT	11
	64212	3302	REQ. ASSIST- MOTORIST	24
	64212	3303	REQ. ASSIST- OTHER	9
	64212	3304	REQ. ASSIST- OTHER AGENCY	14
	64212	3305	REQ. ASSIST- OTHER POLICE	8
	64212	3307	REQ. ASSIST- PSP STATION	1
	64212	3307	REQ. ASSIST- PSP STATION	1
	64212	3307	REQ. ASSIST- PSP STATION	7
	64212	3402	SEX OFFENSE- INDECENT ASSAULT	4
	64212	3405	SEX OFFENSE- OPEN LEWDNESS	1
	64212	3408	SEX OFFENSE- RAPE	2
	64212	3500	SHOOTING- ACCIDENTAL	1
	64212	3600	SPEECH- COMMUNITY RELATIONS	1
	64212	3602	SPEECH- SAFETY EDUCATION	8
	64212	3701	STATE DEPT. INVEST.- OTHER	18
	64212	3800	SUSPICIOUS PERSON- ALL	25
	64212	3900	THEFT- ALL OTHER	14
	64212	3902	THEFT- DECEPTION	1
	64212	3903	THEFT- FRAUD & FORGERY	2
	64212	3904	THEFT- MOTOR VEHICLE	19
	64212	3905	THEFT- RECEIVE STOLEN PROPERTY	1
	64212	3906	THEFT- RETAIL	1
	64212	3907	THEFT- ROBBERY	4
	64212	3908	THEFT- SERVICES	8
	64212	3909	THEFT- UNAUTHORIZED USE OF MV	2
	64212	3910	THEFT- UNLAWFUL TAKING	60
	64212	4000	TRAFFIC CONTROL	1
	64212	4100	TRAFFIC VIOLATION- DUI	13
	64212	4101	TRAFFIC VIOLATION- OTHER	19
	64212	4201	VEHICLE- OTHER	3

<i>MUNICIPALITY, COUNTY</i>	<i>5-digit</i>	<i>Incident Code</i>	<i>TYPE</i>	<i>SumOfNumber</i>
	64212	4202	VEHICLE- RECOVERED	6
	64212	4203	VEHICLE- SUSPICIOUS	26
	64212	4204	VEHICLE- TOWED	1
	64212	4400	WARRANT- CRIMINAL	4
	64212	4402	WARRANT- TRAFFIC	16
<i>Summary for 'MUNICIPALITY, COUNTY' = MOUNT PLEASANT TOWNSHIP 129WESTMORELAND (92 detail records)</i>				
<b>Sum</b>				1622



MUNICIPALITY, COUNTY	5-digit	Incident Code	TYPE	SumOfNumber
----------------------	---------	---------------	------	-------------

NORTH UNION TOWNSHIP 051FAYETTE

26214	1000	ACCIDENT- DUJ	14
26214	1001	ACCIDENT- FATAL TRAFFIC	3
26214	1002	ACCIDENT- GONE ON ARRIVAL	12
26214	1003	ACCIDENT- OTHER	108
26214	1005	ACCIDENT- PRIVATE PROPERTY	2
26214	1006	ACCIDENT- PSP VEHICLE	4
26214	1007	ACCIDENT- TRAFFIC	134
26214	1008	ACCIDENT- TRAFFIC - HIT & RUN	59
26214	1100	ASSAULT- AGGRAVATED	11
26214	1102	ASSAULT- HARASSMENT	105
26214	1106	ASSAULT- RECKLESS ENDANGERING	7
26214	1107	ASSAULT- RESISTING ARREST	1
26214	1108	ASSAULT- SIMPLE	43
26214	1109	ASSAULT- TERRORISTIC THREATS	16
26214	1200	BACKGROUND INVEST- OTHER	5
26214	1300	BURGLARY- BURGLARY	112
26214	1301	BURGLARY- CRIMINAL TRESPASS	6
26214	1302	BURGLARY- FALSE ALARM	465
26214	1400	CANCELLED BY COMPLAINANT	1
26214	1400	CANCELLED BY COMPLAINANT	88
26214	1500	CLEAN REQUEST	17
26214	1600	CRIMINAL MISCHIEF	209
26214	1700	DEATH- ACCIDENTAL	1
26214	1701	DEATH- HOMICIDE	1
26214	1702	DEATH- NATURAL	1
26214	1704	DEATH- SUICIDE	2
26214	1800	D.C.- DISORDERLY CONDUCT	22
26214	1802	D.C.- HARASS BY COMMUNICATION	16
26214	1901	DRUG & NARCOTIC- WHITELINE	4
26214	1903	DRUG & NARCOTIC- OVERDOSE	2
26214	1904	DRUG & NARCOTIC- POSSESSION	15
26214	1905	DRUG & NARCOTIC- SALE & MANF.	9
26214	2201	FIRE MARSHAL- ARSON	5
26214	2203	FIRE MARSHAL- PUMP & TANK	2
26214	2205	FIRE MARSHAL- UNKNOWN ORIGIN	8
26214	2300	FIREARMS ACT VIOLATIONS	2
26214	2401	GAMBLING- GAMBLING DEVICES	1
26214	2600	INSPECT. STATION- APPLICANT	1
26214	2602	INSPECT. STATION- INVESTIGATE	1
26214	2602	INSPECT. STATION- INVESTIGATE	13
26214	2706	LIQUOR LAW- PUBLIC DRUNKENNESS	3
26214	2708	LIQUOR LAW- UNDERAGE CONSUME	2

<i>MUNICIPALITY, COUNTY</i>	<i>5-digit</i>	<i>Incident Code</i>	<i>TYPE</i>	<i>SumOfNumber</i>
	26214	2800	LOST & FOUND- ANIMALS	2
	26214	2801	LOST & FOUND- FIREARMS	2
	26214	2802	LOST & FOUND- OTHER	28
	26214	2802	LOST & FOUND- OTHER	1
	26214	2803	LOST & FOUND- REGIS. PLATE	43
	26214	2901	MISSING PERSON- DISABLED	1
	26214	2903	MISSING PERSON- OTHER	2
	26214	2904	MISSING PERSON- RUNAWAY	22
	26214	3000	OTHER- ABUSE ORDER	4
	26214	3001	OTHER- ANIMAL ON ROADWAY	20
	26214	3002	OTHER- ATTEMPT TO LOCATE	31
	26214	3003	OTHER- ATTEMPTED SUICIDE	2
	26214	3004	OTHER- DEBRIS ON ROADWAY	22
	26214	3005	OTHER- DISTURBANCE	416
	26214	3006	OTHER- DOMESTIC	116
	26214	3007	OTHER- FUGITIVE FROM JUSTICE	3
	26214	3009	OTHER- OTHER	216
	26214	3010	OTHER- PSP INVESTIGATION	17
	26214	3011	OTHER- SEE OFFICER	268
	26214	3100	POLICE INFORMATION	55
	26214	3200	REFERRED TO- OTHER AGENCY	1
	26214	3200	REFERRED TO- OTHER AGENCY	14
	26214	3201	REFERRED TO- OTHER POLICE	6
	26214	3202	REFERRED TO- PSP STATION	1
	26214	3202	REFERRED TO- PSP STATION	2
	26214	3300	REQ. ASSIST- FINGERPRINTS	150
	26214	3301	REQ. ASSIST- MENTAL HEALTH ACT	20
	26214	3302	REQ. ASSIST- MOTORIST	1
	26214	3302	REQ. ASSIST- MOTORIST	170
	26214	3303	REQ. ASSIST- OTHER	22
	26214	3304	REQ. ASSIST- OTHER AGENCY	57
	26214	3305	REQ. ASSIST- OTHER POLICE	24
	26214	3307	REQ. ASSIST- PSP STATION	1
	26214	3307	REQ. ASSIST- PSP STATION	8
	26214	3400	SEX OFFENSE- DEVIATE SEX INTER	1
	26214	3402	SEX OFFENSE- INDECENT ASSAULT	8
	26214	3406	SEX OFFENSE- OTHER	1
	26214	3408	SEX OFFENSE- RAPE	10
	26214	3409	SEX OFFENSE- STATUTORY RAPE	1
	26214	3500	SHOOTING- ACCIDENTAL	2
	26214	3600	SPEECH- COMMUNITY RELATIONS	13
	26214	3601	SPEECH- OTHER	3
	26214	3602	SPEECH- SAFETY EDUCATION	24
	26214	3700	STATE DEPT. INVEST.- D.L. 640	18
	26214	3701	STATE DEPT. INVEST.- OTHER	3

<i>MUNICIPALITY, COUNTY</i>	<i>5-digit</i>	<i>Incident Code</i>	<i>TYPE</i>	<i>SumOfNumber</i>
	26214	3800	SUSPICIOUS PERSON- ALL	81
	26214	3900	THEFT- ALL OTHER	15
	26214	3902	THEFT- DECEPTION	3
	26214	3903	THEFT- FRAUD & FORGERY	3
	26214	3904	THEFT- MOTOR VEHICLE	32
	26214	3905	THEFT- RECEIVE STOLEN PROPERTY	3
	26214	3906	THEFT- RETAIL	9
	26214	3907	THEFT- ROBBERY	13
	26214	3908	THEFT- SERVICES	2
	26214	3909	THEFT- UNAUTHORIZED USE OF MV	4
	26214	3910	THEFT- UNLAWFUL TAKING	182
	26214	4000	TRAFFIC CONTROL	2
	26214	4100	TRAFFIC VIOLATION- DUI	17
	26214	4101	TRAFFIC VIOLATION- OTHER	75
	26214	4200	VEHICLE- ABANDONED	7
	26214	4201	VEHICLE- OTHER	9
	26214	4202	VEHICLE- RECOVERED	22
	26214	4203	VEHICLE- SUSPICIOUS	64
	26214	4204	VEHICLE- TOWED	19
	26214	4400	WARRANT- CRIMINAL	9
	26214	4402	WARRANT- TRAFFIC	11
<i>Summary for 'MUNICIPALITY, COUNTY' = NORTH UNION TOWNSHIP 051FAYETTE (108 detail records)</i>				
<b>Sum</b>				<b>3947</b>

MUNICIPALITY, COUNTY	5-digit	Incident Code	TYPE	SumOfNumber
----------------------	---------	---------------	------	-------------

NORTH WHITEHALL TOWNSHIP 077LEHIGH

39207	1000	ACCIDENT- DUI	5
39207	1001	ACCIDENT- FATAL TRAFFIC	1
39207	1002	ACCIDENT- GONE ON ARRIVAL	21
39207	1003	ACCIDENT- OTHER	104
39207	1004	ACCIDENT- PEDESTRIAN	3
39207	1005	ACCIDENT- PRIVATE PROPERTY	1
39207	1007	ACCIDENT- TRAFFIC	1
39207	1007	ACCIDENT- TRAFFIC	174
39207	1008	ACCIDENT- TRAFFIC - HIT & RUN	29
39207	1100	ASSAULT- AGGRAVATED	9
39207	1102	ASSAULT- HARASSMENT	32
39207	1105	ASSAULT- PROPULSION OF MISSILE	2
39207	1106	ASSAULT- RECKLESS ENDANGERING	3
39207	1108	ASSAULT- SIMPLE	18
39207	1109	ASSAULT- TERRORISTIC THREATS	1
39207	1300	BURGLARY- BURGLARY	53
39207	1301	BURGLARY- CRIMINAL TRESPASS	7
39207	1302	BURGLARY- FALSE ALARM	361
39207	1303	BURGLARY- OTHER	1
39207	1304	BURGLARY- PROWLER	2
39207	1400	CANCELLED BY COMPLAINANT	127
39207	1600	CRIMINAL MISCHIEF	143
39207	1702	DEATH- NATURAL	1
39207	1704	DEATH- SUICIDE	2
39207	1800	D.C.- DISORDERLY CONDUCT	7
39207	1801	D.C.- FALSE ALARM TO AGENCY	2
39207	1802	D.C.- HARASS BY COMMUNICATION	15
39207	1900	DRUG & NARCOTIC- FOUND	1
39207	1903	DRUG & NARCOTIC- OVERDOSE	1
39207	1904	DRUG & NARCOTIC- POSSESSION	4
39207	2003	ESCAPEE- YOUTH	1
39207	2200	FIRE MARSHAL- ACCIDENTAL	2
39207	2201	FIRE MARSHAL- ARSON	1
39207	2600	INSPECT. STATION- APPLICANT	1
39207	2602	INSPECT. STATION- INVESTIGATE	1
39207	2603	INSPECT. STATION- OTHER	2
39207	2708	LIQUOR LAW- UNDERAGE CONSUME	3
39207	2802	LOST & FOUND- OTHER	12
39207	2803	LOST & FOUND- REGIS. PLATE	1
39207	2803	LOST & FOUND- REGIS. PLATE	4
39207	2901	MISSING PERSON- DISABLED	1
39207	2903	MISSING PERSON- OTHER	3

<i>MUNICIPALITY, COUNTY</i>	<i>5-digit</i>	<i>Incident Code</i>	<i>TYPE</i>	<i>SumOfNumber</i>
	39207	2904	MISSING PERSON- RUNAWAY	63
	39207	3000	OTHER- ABUSE ORDER	2
	39207	3001	OTHER- ANIMAL ON ROADWAY	7
	39207	3002	OTHER- ATTEMPT TO LOCATE	1
	39207	3004	OTHER- DEBRIS ON ROADWAY	2
	39207	3004	OTHER- DEBRIS ON ROADWAY	18
	39207	3005	OTHER- DISTURBANCE	29
	39207	3006	OTHER- DOMESTIC	66
	39207	3007	OTHER- FUGITIVE FROM JUSTICE	3
	39207	3009	OTHER- OTHER	133
	39207	3009	OTHER- OTHER	1
	39207	3011	OTHER- SEE OFFICER	196
	39207	3100	POLICE INFORMATION	23
	39207	3200	REFERRED TO- OTHER AGENCY	32
	39207	3201	REFERRED TO- OTHER POLICE	5
	39207	3202	REFERRED TO- PSP STATION	3
	39207	3202	REFERRED TO- PSP STATION	13
	39207	3301	REQ. ASSIST- MENTAL HEALTH ACT	6
	39207	3302	REQ. ASSIST- MOTORIST	48
	39207	3303	REQ. ASSIST- OTHER	20
	39207	3304	REQ. ASSIST- OTHER AGENCY	48
	39207	3305	REQ. ASSIST- OTHER POLICE	17
	39207	3307	REQ. ASSIST- PSP STATION	1
	39207	3307	REQ. ASSIST- PSP STATION	13
	39207	3307	REQ. ASSIST- PSP STATION	6
	39207	3402	SEX OFFENSE- INDECENT ASSAULT	4
	39207	3405	SEX OFFENSE- OPEN LEWDNESS	1
	39207	3406	SEX OFFENSE- OTHER	2
	39207	3409	SEX OFFENSE- STATUTORY RAPE	2
	39207	3600	SPEECH- COMMUNITY RELATIONS	17
	39207	3601	SPEECH- OTHER	1
	39207	3602	SPEECH- SAFETY EDUCATION	22
	39207	3701	STATE DEPT. INVEST.- OTHER	1
	39207	3800	SUSPICIOUS PERSON- ALL	20
	39207	3900	THEFT- ALL OTHER	123
	39207	3901	THEFT- BAD CHECK	1
	39207	3902	THEFT- DECEPTION	1
	39207	3903	THEFT- FRAUD & FORGERY	3
	39207	3903	THEFT- FRAUD & FORGERY	1
	39207	3904	THEFT- MOTOR VEHICLE	6
	39207	3906	THEFT- RETAIL	7
	39207	3907	THEFT- ROBBERY	4
	39207	3908	THEFT- SERVICES	7
	39207	3909	THEFT- UNAUTHORIZED USE OF MV	5
	39207	3910	THEFT- UNLAWFUL TAKING	50

<i>MUNICIPALITY, COUNTY</i>	<i>5-digit</i>	<i>Incident Code</i>	<i>TYPE</i>	<i>SumOfNumber</i>
	39207	4000	TRAFFIC CONTROL	2
	39207	4100	TRAFFIC VIOLATION- DUI	9
	39207	4101	TRAFFIC VIOLATION- OTHER	24
	39207	4200	VEHICLE- ABANDONED	4
	39207	4201	VEHICLE- OTHER	5
	39207	4202	VEHICLE- RECOVERED	7
	39207	4203	VEHICLE- SUSPICIOUS	22
	39207	4204	VEHICLE- TOWED	6
	39207	4300	WARRANT- ACT 141 - ARREST	1
	39207	4402	WARRANT- TRAFFIC	4
<i>Summary for 'MUNICIPALITY, COUNTY' = NORTH WHITEHALL TOWNSHIP 077LEHIGH (97 detail records)</i>				
<b>Sum</b>				<b>2281</b>

RICHLAND TOWNSHIP 017BUCKS

09220	1000	ACCIDENT- DUI	7
09220	1002	ACCIDENT- GONE ON ARRIVAL	24
09220	1003	ACCIDENT- OTHER	148
09220	1004	ACCIDENT- PEDESTRIAN	4
09220	1005	ACCIDENT- PRIVATE PROPERTY	5
09220	1006	ACCIDENT- PSP VEHICLE	1
09220	1007	ACCIDENT- TRAFFIC	141
09220	1008	ACCIDENT- TRAFFIC - HIT & RUN	43
09220	1100	ASSAULT- AGGRAVATED	9
09220	1102	ASSAULT- HARASSMENT	40
09220	1104	ASSAULT- OTHER	1
09220	1105	ASSAULT- PROPULSION OF MISSILE	1
09220	1106	ASSAULT- RECKLESS ENDANGERING	1
09220	1108	ASSAULT- SIMPLE	23
09220	1109	ASSAULT- TERRORISTIC THREATS	9
09220	1300	BURGLARY- BURGLARY	37
09220	1301	BURGLARY- CRIMINAL TRESPASS	11
09220	1302	BURGLARY- FALSE ALARM	290
09220	1303	BURGLARY- OTHER	7
09220	1400	CANCELLED BY COMPLAINANT	69
09220	1600	CRIMINAL MISCHIEF	80
09220	1702	DEATH- NATURAL	1
09220	1703	DEATH- OTHER	2
09220	1800	D.C.- DISORDERLY CONDUCT	13
09220	1801	D.C.- FALSE ALARM TO AGENCY	1
09220	1802	D.C.- HARASS BY COMMUNICATION	15
09220	1900	DRUG & NARCOTIC- FOUND	1
09220	1903	DRUG & NARCOTIC- OVERDOSE	1
09220	1904	DRUG & NARCOTIC- POSSESSION	2
09220	1905	DRUG & NARCOTIC- SALE & MANF.	2
09220	2001	ESCAPEE- OTHER	2
09220	2003	ESCAPEE- YOUTH	3
09220	2101	ESCORT- OTHER	6
09220	2201	FIRE MARSHAL- ARSON	6
09220	2202	FIRE MARSHAL- OTHER	2
09220	2204	FIRE MARSHAL- SUSPICIOUS	2
09220	2600	INSPECT. STATION- APPLICANT	1
09220	2708	LIQUOR LAW- UNDERAGE CONSUME	6
09220	2800	LOST & FOUND- ANIMALS	19
09220	2802	LOST & FOUND- OTHER	10
09220	2803	LOST & FOUND- REGIS. PLATE	4
09220	2904	MISSING PERSON- RUNAWAY	9

<i>MUNICIPALITY, COUNTY</i>	<i>5-digit</i>	<i>Incident Code</i>	<i>TYPE</i>	<i>SumOfNumber</i>
	09220	3000	OTHER- ABUSE ORDER	1
	09220	3001	OTHER- ANIMAL ON ROADWAY	7
	09220	3002	OTHER- ATTEMPT TO LOCATE	5
	09220	3003	OTHER- ATTEMPTED SUICIDE	6
	09220	3004	OTHER- DEBRIS ON ROADWAY	13
	09220	3005	OTHER- DISTURBANCE	40
	09220	3006	OTHER- DOMESTIC	53
	09220	3009	OTHER- OTHER	186
	09220	3011	OTHER- SEE OFFICER	147
	09220	3100	POLICE INFORMATION	24
	09220	3200	REFERRED TO- OTHER AGENCY	16
	09220	3201	REFERRED TO- OTHER POLICE	8
	09220	3202	REFERRED TO- PSP STATION	1
	09220	3301	REQ. ASSIST- MENTAL HEALTH ACT	2
	09220	3302	REQ. ASSIST- MOTORIST	95
	09220	3303	REQ. ASSIST- OTHER	36
	09220	3304	REQ. ASSIST- OTHER AGENCY	29
	09220	3305	REQ. ASSIST- OTHER POLICE	18
	09220	3307	REQ. ASSIST- PSP STATION	7
	09220	3402	SEX OFFENSE- INDECENT ASSAULT	2
	09220	3403	SEX OFFENSE- INDECENT EXPOSURE	3
	09220	3405	SEX OFFENSE- OPEN LEWDNESS	1
	09220	3406	SEX OFFENSE- OTHER	1
	09220	3408	SEX OFFENSE- RAPE	2
	09220	3602	SPEECH- SAFETY EDUCATION	5
	09220	3700	STATE DEPT. INVEST.- D.L. 640	8
	09220	3800	SUSPICIOUS PERSON- ALL	22
	09220	3900	THEFT- ALL OTHER	39
	09220	3901	THEFT- BAD CHECK	2
	09220	3902	THEFT- DECEPTION	2
	09220	3903	THEFT- FRAUD & FORGERY	2
	09220	3904	THEFT- MOTOR VEHICLE	24
	09220	3905	THEFT- RECEIVE STOLEN PROPERTY	2
	09220	3906	THEFT- RETAIL	50
	09220	3907	THEFT- ROBBERY	1
	09220	3908	THEFT- SERVICES	1
	09220	3909	THEFT- UNAUTHORIZED USE OF MV	1
	09220	3910	THEFT- UNLAWFUL TAKING	109
	09220	4000	TRAFFIC CONTROL	5
	09220	4100	TRAFFIC VIOLATION- DUI	9
	09220	4101	TRAFFIC VIOLATION- OTHER	26
	09220	4200	VEHICLE- ABANDONED	5
	09220	4201	VEHICLE- OTHER	11
	09220	4202	VEHICLE- RECOVERED	5
	09220	4203	VEHICLE- SUSPICIOUS	18



<i>MUNICIPALITY, COUNTY</i>	<i>5-digit</i>	<i>Incident Code</i>	<i>TYPE</i>	<i>SumOfNumber</i>
	09220	4204	VEHICLE- TOWED	18
	09220	4300	WARRANT- ACT 141 - ARREST	1
	09220	4400	WARRANT- CRIMINAL	2
<i>Summary for 'MUNICIPALITY, COUNTY' = RICHLAND TOWNSHIP 017BUCKS (90 detail records)</i>				
<b>Sum</b>				2130

MUNICIPALITY, COUNTY	5-digit	Incident Code	TYPE	SumOfNumber
----------------------	---------	---------------	------	-------------

SALISBURY TOWNSHIP 071LANCASTER

36232	1000	ACCIDENT- DUI	6
36232	1002	ACCIDENT- GONE ON ARRIVAL	12
36232	1003	ACCIDENT- OTHER	75
36232	1005	ACCIDENT- PRIVATE PROPERTY	2
36232	1006	ACCIDENT- PSP VEHICLE	2
36232	1007	ACCIDENT- TRAFFIC	118
36232	1007	ACCIDENT- TRAFFIC	1
36232	1008	ACCIDENT- TRAFFIC - HIT & RUN	18
36232	1100	ASSAULT- AGGRAVATED	1
36232	1102	ASSAULT- HARASSMENT	44
36232	1102	ASSAULT- HARASSMENT	1
36232	1103	ASSAULT- KIDNAPPING	1
36232	1106	ASSAULT- RECKLESS ENDANGERING	1
36232	1108	ASSAULT- SIMPLE	6
36232	1109	ASSAULT- TERRORISTIC THREATS	3
36232	1300	BURGLARY- BURGLARY	54
36232	1301	BURGLARY- CRIMINAL TRESPASS	2
36232	1302	BURGLARY- FALSE ALARM	1
36232	1302	BURGLARY- FALSE ALARM	124
36232	1303	BURGLARY- OTHER	2
36232	1400	CANCELLED BY COMPLAINANT	36
36232	1600	CRIMINAL MISCHIEF	39
36232	1703	DEATH- OTHER	2
36232	1704	DEATH- SUICIDE	1
36232	1800	D.C.- DISORDERLY CONDUCT	7
36232	1802	D.C.- HARASS BY COMMUNICATION	17
36232	2101	ESCORT- OTHER	1
36232	2201	FIRE MARSHAL- ARSON	1
36232	2600	INSPECT. STATION- APPLICANT	1
36232	2603	INSPECT. STATION- OTHER	11
36232	2604	INSPECT. STATION- SCHOOL BUS	1
36232	2706	LIQUOR LAW- PUBLIC DRUNKENNESS	5
36232	2708	LIQUOR LAW- UNDERAGE CONSUME	3
36232	2802	LOST & FOUND- OTHER	3
36232	2803	LOST & FOUND- REGIS. PLATE	5
36232	2901	MISSING PERSON- DISABLED	1
36232	2903	MISSING PERSON- OTHER	3
36232	2904	MISSING PERSON- RUNAWAY	11
36232	3000	OTHER- ABUSE ORDER	2
36232	3001	OTHER- ANIMAL ON ROADWAY	6
36232	3002	OTHER- ATTEMPT TO LOCATE	4
36232	3004	OTHER- DEBRIS ON ROADWAY	7

<i>MUNICIPALITY, COUNTY</i>	<i>5-digit</i>	<i>Incident Code</i>	<i>TYPE</i>	<i>SumOfNumber</i>
	36232	3004	OTHER- DEBRIS ON ROADWAY	1
	36232	3005	OTHER- DISTURBANCE.	40
	36232	3006	OTHER- DOMESTIC	22
	36232	3009	OTHER- OTHER	73
	36232	3010	OTHER- PSP INVESTIGATION	1
	36232	3011	OTHER- SEE OFFICER	130
	36232	3100	POLICE INFORMATION	58
	36232	3200	REFERRED TO- OTHER AGENCY	5
	36232	3201	REFERRED TO- OTHER POLICE	2
	36232	3202	REFERRED TO- PSP STATION	8
	36232	3202	REFERRED TO- PSP STATION	1
	36232	3301	REQ. ASSIST- MENTAL HEALTH ACT	3
	36232	3302	REQ. ASSIST- MOTORIST	35
	36232	3302	REQ. ASSIST- MOTORIST	1
	36232	3303	REQ. ASSIST- OTHER	1
	36232	3303	REQ. ASSIST- OTHER	15
	36232	3304	REQ. ASSIST- OTHER AGENCY	8
	36232	3305	REQ. ASSIST- OTHER POLICE	1
	36232	3305	REQ. ASSIST- OTHER POLICE	8
	36232	3307	REQ. ASSIST- PSP STATION	8
	36232	3307	REQ. ASSIST- PSP STATION	5
	36232	3400	SEX OFFENSE- DEVIATE SEX INTER	1
	36232	3402	SEX OFFENSE- INDECENT ASSAULT	2
	36232	3403	SEX OFFENSE- INDECENT EXPOSURE	2
	36232	3601	SPEECH- OTHER	2
	36232	3700	STATE DEPT. INVEST.- D.L. 640	1
	36232	3700	STATE DEPT. INVEST.- D.L. 640	7
	36232	3800	SUSPICIOUS PERSON- ALL	16
	36232	3900	THEFT- ALL OTHER	8
	36232	3900	THEFT- ALL OTHER	1
	36232	3901	THEFT- BAD CHECK	1
	36232	3903	THEFT- FRAUD & FORGERY	3
	36232	3904	THEFT- MOTOR VEHICLE	7
	36232	3905	THEFT- RECEIVE STOLEN PROPERTY	1
	36232	3906	THEFT- RETAIL	24
	36232	3906	THEFT- RETAIL	1
	36232	3907	THEFT- ROBBERY	3
	36232	3909	THEFT- UNAUTHORIZED USE OF MV	3
	36232	3910	THEFT- UNLAWFUL TAKING	45
	36232	4000	TRAFFIC CONTROL	2
	36232	4100	TRAFFIC VIOLATION- DUI	2
	36232	4101	TRAFFIC VIOLATION- OTHER	14
	36232	4101	TRAFFIC VIOLATION- OTHER	1
	36232	4200	VEHICLE- ABANDONED	2
	36232	4201	VEHICLE- OTHER	2

<i>MUNICIPALITY, COUNTY</i>	<i>5-digit</i>	<i>Incident Code</i>	<i>TYPE</i>	<i>SumOfNumber</i>
	36232	4202	VEHICLE- RECOVERED	2
	36232	4203	VEHICLE- SUSPICIOUS	14
	36232	4204	VEHICLE- TOWED	5
	36232	4400	WARRANT- CRIMINAL	3
	36232	4402	WARRANT- TRAFFIC	1
<i>Summary for 'MUNICIPALITY, COUNTY' = SALISBURY TOWNSHIP 071LANCASTER (92 detail records)</i>				
<b>Sum</b>				1243

MUNICIPALITY, COUNTY	5-digit	Incident Code	TYPE	SumOfNumber
----------------------	---------	---------------	------	-------------

SOUTH MIDDLETON TOWNSHIP 041 CUMBERLAND

21213	1000	ACCIDENT- DUI	8
21213	1001	ACCIDENT- FATAL TRAFFIC	2
21213	1002	ACCIDENT- GONE ON ARRIVAL	13
21213	1003	ACCIDENT- OTHER	75
21213	1004	ACCIDENT- PEDESTRIAN	3
21213	1005	ACCIDENT- PRIVATE PROPERTY	2
21213	1007	ACCIDENT- TRAFFIC	125
21213	1008	ACCIDENT- TRAFFIC - HIT & RUN	39
21213	1100	ASSAULT- AGGRAVATED	1
21213	1102	ASSAULT- HARASSMENT	35
21213	1103	ASSAULT- KIDNAPPING	1
21213	1104	ASSAULT- OTHER	1
21213	1106	ASSAULT- RECKLESS ENDANGERING	3
21213	1108	ASSAULT- SIMPLE	15
21213	1109	ASSAULT- TERRORISTIC THREATS	3
21213	1300	BURGLARY- BURGLARY	42
21213	1301	BURGLARY- CRIMINAL TRESPASS	8
21213	1302	BURGLARY- FALSE ALARM	176
21213	1303	BURGLARY- OTHER	1
21213	1304	BURGLARY- PROWLER	1
21213	1400	CANCELLED BY COMPLAINANT	73
21213	1600	CRIMINAL MISCHIEF	136
21213	1702	DEATH- NATURAL	1
21213	1703	DEATH- OTHER	1
21213	1704	DEATH- SUICIDE	3
21213	1800	D.C.- DISORDERLY CONDUCT	10
21213	1802	D.C.- HARASS BY COMMUNICATION	39
21213	1803	D.C.- OTHER	1
21213	1900	DRUG & NARCOTIC- FOUND	2
21213	1901	DRUG & NARCOTIC- WHITELINE	2
21213	1903	DRUG & NARCOTIC- OVERDOSE	1
21213	1904	DRUG & NARCOTIC- POSSESSION	10
21213	1905	DRUG & NARCOTIC- SALE & MANF.	4
21213	2001	ESCAPEE- OTHER	2
21213	2003	ESCAPEE- YOUTH	8
21213	2101	ESCORT- OTHER	1
21213	2200	FIRE MARSHAL- ACCIDENTAL	2
21213	2201	FIRE MARSHAL- ARSON	1
21213	2204	FIRE MARSHAL- SUSPICIOUS	1
21213	2602	INSPECT. STATION- INVESTIGATE	3
21213	2603	INSPECT. STATION- OTHER	3
21213	2706	LIQUOR LAW- PUBLIC DRUNKENNESS	3

<i>MUNICIPALITY, COUNTY</i>	<i>5-digit</i>	<i>Incident Code</i>	<i>TYPE</i>	<i>SumOfNumber</i>
	21213	2708	LIQUOR LAW- UNDERAGE CONSUME	5
	21213	2800	LOST & FOUND- ANIMALS	2
	21213	2801	LOST & FOUND- FIREARMS	1
	21213	2802	LOST & FOUND- OTHER	25
	21213	2803	LOST & FOUND- REGIS. PLATE	10
	21213	2903	MISSING PERSON- OTHER	2
	21213	2904	MISSING PERSON- RUNAWAY	20
	21213	3000	OTHER- ABUSE ORDER	6
	21213	3001	OTHER- ANIMAL ON ROADWAY	4
	21213	3002	OTHER- ATTEMPT TO LOCATE	14
	21213	3003	OTHER- ATTEMPTED SUICIDE	3
	21213	3004	OTHER- DEBRIS ON ROADWAY	9
	21213	3005	OTHER- DISTURBANCE	64
	21213	3006	OTHER- DOMESTIC	28
	21213	3007	OTHER- FUGITIVE FROM JUSTICE	1
	21213	3009	OTHER- OTHER	162
	21213	3010	OTHER- PSP INVESTIGATION	2
	21213	3011	OTHER- SEE OFFICER	177
	21213	3100	POLICE INFORMATION	1
	21213	3100	POLICE INFORMATION	6
	21213	3200	REFERRED TO- OTHER AGENCY	32
	21213	3201	REFERRED TO- OTHER POLICE	8
	21213	3202	REFERRED TO- PSP STATION	38
	21213	3300	REQ. ASSIST- FINGERPRINTS	116
	21213	3301	REQ. ASSIST- MENTAL HEALTH ACT	3
	21213	3302	REQ. ASSIST- MOTORIST	46
	21213	3303	REQ. ASSIST- OTHER	21
	21213	3304	REQ. ASSIST- OTHER AGENCY	90
	21213	3305	REQ. ASSIST- OTHER POLICE	30
	21213	3305	REQ. ASSIST- OTHER POLICE	1
	21213	3306	REQ. ASSIST- POLICE/INTOX.TEST	1
	21213	3307	REQ. ASSIST- PSP STATION	1
	21213	3307	REQ. ASSIST- PSP STATION	1
	21213	3307	REQ. ASSIST- PSP STATION	33
	21213	3400	SEX OFFENSE- DEVIATE SEX INTER	1
	21213	3402	SEX OFFENSE- INDECENT ASSAULT	5
	21213	3403	SEX OFFENSE- INDECENT EXPOSURE	1
	21213	3405	SEX OFFENSE- OPEN LEWDNESS	1
	21213	3406	SEX OFFENSE- OTHER	5
	21213	3408	SEX OFFENSE- RAPE	5
	21213	3600	SPEECH- COMMUNITY RELATIONS	1
	21213	3603	SPEECH- TOUR	5
	21213	3700	STATE DEPT. INVEST.- D.L. 640	35
	21213	3701	STATE DEPT. INVEST.- OTHER	3
	21213	3800	SUSPICIOUS PERSON- ALL	17

<i>MUNICIPALITY, COUNTY</i>	<i>5-digit</i>	<i>Incident Code</i>	<i>TYPE</i>	<i>SumOfNumber</i>
	21213	3900	THEFT- ALL OTHER	3
	21213	3901	THEFT- BAD CHECK	6
	21213	3902	THEFT- DECEPTION	4
	21213	3903	THEFT- FRAUD & FORGERY	6
	21213	3904	THEFT- MOTOR VEHICLE	13
	21213	3905	THEFT- RECEIVE STOLEN PROPERTY	2
	21213	3906	THEFT- RETAIL	10
	21213	3907	THEFT- ROBBERY	5
	21213	3908	THEFT- SERVICES	7
	21213	3909	THEFT- UNAUTHORIZED USE OF MV	5
	21213	3910	THEFT- UNLAWFUL TAKING	137
	21213	4000	TRAFFIC CONTROL	2
	21213	4100	TRAFFIC VIOLATION- DUI	17
	21213	4101	TRAFFIC VIOLATION- OTHER	56
	21213	4200	VEHICLE- ABANDONED	7
	21213	4201	VEHICLE- OTHER	9
	21213	4202	VEHICLE- RECOVERED	5
	21213	4203	VEHICLE- SUSPICIOUS	30
	21213	4204	VEHICLE- TOWED	7
	21213	4400	WARRANT- CRIMINAL	7
	21213	4402	WARRANT- TRAFFIC	4
<i>Summary for 'MUNICIPALITY, COUNTY' = SOUTH MIDDLETON TOWNSHIP 041CUMBERLAND (108 detail records)</i>				
<b>Sum</b>				2245

MUNICIPALITY, COUNTY	5-digit	Incident Code	TYPE	SumOfNumber
----------------------	---------	---------------	------	-------------

SOUTH UNION TOWNSHIP 051FAYETTE

26218	1000	ACCIDENT- DUI	12
26218	1002	ACCIDENT- GONE ON ARRIVAL	16
26218	1003	ACCIDENT- OTHER	136
26218	1004	ACCIDENT- PEDESTRIAN	4
26218	1005	ACCIDENT- PRIVATE PROPERTY	2
26218	1006	ACCIDENT- PSP VEHICLE	4
26218	1007	ACCIDENT- TRAFFIC	122
26218	1008	ACCIDENT- TRAFFIC - HIT & RUN	67
26218	1100	ASSAULT- AGGRAVATED	4
26218	1102	ASSAULT- HARASSMENT	95
26218	1103	ASSAULT- KIDNAPPING	2
26218	1104	ASSAULT- OTHER	2
26218	1105	ASSAULT- PROPULSION OF MISSILE	2
26218	1106	ASSAULT- RECKLESS ENDANGERING	6
26218	1108	ASSAULT- SIMPLE	36
26218	1109	ASSAULT- TERRORISTIC THREATS	20
26218	1300	BURGLARY- BURGLARY	88
26218	1301	BURGLARY- CRIMINAL TRESPASS	4
26218	1302	BURGLARY- FALSE ALARM	604
26218	1400	CANCELLED BY COMPLAINANT	124
26218	1500	CLEAN REQUEST	2
26218	1600	CRIMINAL MISCHIEF	225
26218	1701	DEATH- HOMICIDE	1
26218	1702	DEATH- NATURAL	1
26218	1703	DEATH- OTHER	1
26218	1704	DEATH- SUICIDE	1
26218	1800	D.C.- DISORDERLY CONDUCT	38
26218	1802	D.C.- HARASS BY COMMUNICATION	10
26218	1900	DRUG & NARCOTIC- FOUND	5
26218	1902	DRUG & NARCOTIC- OTHER	3
26218	1904	DRUG & NARCOTIC- POSSESSION	16
26218	1905	DRUG & NARCOTIC- SALE & MANF.	2
26218	2200	FIRE MARSHAL- ACCIDENTAL	1
26218	2201	FIRE MARSHAL- ARSON	3
26218	2202	FIRE MARSHAL- OTHER	1
26218	2203	FIRE MARSHAL- PUMP & TANK	1
26218	2205	FIRE MARSHAL- UNKNOWN ORIGIN	2
26218	2300	FIREARMS ACT VIOLATIONS	2
26218	2600	INSPECT. STATION- APPLICANT	1
26218	2602	INSPECT. STATION- INVESTIGATE	3
26218	2706	LIQUOR LAW- PUBLIC DRUNKENNESS	4
26218	2708	LIQUOR LAW- UNDERAGE CONSUME	4



<i>MUNICIPALITY, COUNTY</i>	<i>5-digit</i>	<i>Incident Code</i>	<i>TYPE</i>	<i>SumOfNumber</i>
	26218	2800	LOST & FOUND- ANIMALS	1
	26218	2801	LOST & FOUND- FIREARMS	2
	26218	2802	LOST & FOUND- OTHER	26
	26218	2803	LOST & FOUND- REGIS. PLATE	9
	26218	2903	MISSING PERSON- OTHER	2
	26218	2904	MISSING PERSON- RUNAWAY	16
	26218	3000	OTHER- ABUSE ORDER	4
	26218	3001	OTHER- ANIMAL ON ROADWAY	9
	26218	3002	OTHER- ATTEMPT TO LOCATE	26
	26218	3003	OTHER- ATTEMPTED SUICIDE	3
	26218	3004	OTHER- DEBRIS ON ROADWAY	10
	26218	3005	OTHER- DISTURBANCE	369
	26218	3006	OTHER- DOMESTIC	61
	26218	3007	OTHER- FUGITIVE FROM JUSTICE	1
	26218	3008	OTHER- LABOR DISPUTE	1
	26218	3009	OTHER- OTHER	183
	26218	3010	OTHER- PSP INVESTIGATION	1
	26218	3011	OTHER- SEE OFFICER	207
	26218	3100	POLICE INFORMATION	38
	26218	3200	REFERRED TO- OTHER AGENCY	16
	26218	3201	REFERRED TO- OTHER POLICE	4
	26218	3300	REQ. ASSIST- FINGERPRINTS	46
	26218	3301	REQ. ASSIST- MENTAL HEALTH ACT	27
	26218	3302	REQ. ASSIST- MOTORIST	110
	26218	3302	REQ. ASSIST- MOTORIST	1
	26218	3303	REQ. ASSIST- OTHER	28
	26218	3304	REQ. ASSIST- OTHER AGENCY	49
	26218	3304	REQ. ASSIST- OTHER AGENCY	1
	26218	3305	REQ. ASSIST- OTHER POLICE	1
	26218	3305	REQ. ASSIST- OTHER POLICE	10
	26218	3307	REQ. ASSIST- PSP STATION	9
	26218	3307	REQ. ASSIST- PSP STATION	1
	26218	3400	SEX OFFENSE- DEVIATE SEX INTER	1
	26218	3402	SEX OFFENSE- INDECENT ASSAULT	6
	26218	3403	SEX OFFENSE- INDECENT EXPOSURE	3
	26218	3405	SEX OFFENSE- OPEN LEWDNESS	2
	26218	3406	SEX OFFENSE- OTHER	2
	26218	3408	SEX OFFENSE- RAPE	1
	26218	3500	SHOOTING- ACCIDENTAL	1
	26218	3501	SHOOTING- OTHER	1
	26218	3600	SPEECH- COMMUNITY RELATIONS	4
	26218	3601	SPEECH- OTHER	3
	26218	3602	SPEECH- SAFETY EDUCATION	12
	26218	3603	SPEECH- TOUR	1
	26218	3700	STATE DEPT. INVEST.- D.L. 640	8

<i>MUNICIPALITY, COUNTY</i>	<i>5-digit</i>	<i>Incident Code</i>	<i>TYPE</i>	<i>SumOfNumber</i>
	26218	3800	SUSPICIOUS PERSON- ALL	96
	26218	3900	THEFT- ALL OTHER	20
	26218	3901	THEFT- BAD CHECK	2
	26218	3902	THEFT- DECEPTION	6
	26218	3903	THEFT- FRAUD & FORGERY	13
	26218	3904	THEFT- MOTOR VEHICLE	64
	26218	3905	THEFT- RECEIVE STOLEN PROPERTY	4
	26218	3906	THEFT- RETAIL	40
	26218	3907	THEFT- ROBBERY	8
	26218	3908	THEFT- SERVICES	4
	26218	3910	THEFT- UNLAWFUL TAKING	243
	26218	4000	TRAFFIC CONTROL	3
	26218	4100	TRAFFIC VIOLATION- DUI	23
	26218	4101	TRAFFIC VIOLATION- OTHER	64
	26218	4200	VEHICLE- ABANDONED	7
	26218	4201	VEHICLE- OTHER	5
	26218	4202	VEHICLE- RECOVERED	13
	26218	4203	VEHICLE- SUSPICIOUS	59
	26218	4204	VEHICLE- TOWED	12
	26218	4400	WARRANT- CRIMINAL	6
	26218	4402	WARRANT- TRAFFIC	8

Summary for 'MUNICIPALITY, COUNTY' = SOUTH UNION TOWNSHIP 051FAYETTE (108 detail records)

**Sum**

3694

MUNICIPALITY, COUNTY	5-digit	Incident Code	TYPE	SumOfNumber
<i>UNITY TOWNSHIP 129WESTMORELAND</i>				
	64217	1000	ACCIDENT- DUI	11
	64217	1001	ACCIDENT- FATAL TRAFFIC	4
	64217	1002	ACCIDENT- GONE ON ARRIVAL	27
	64217	1003	ACCIDENT- OTHER	145
	64217	1005	ACCIDENT- PRIVATE PROPERTY	6
	64217	1006	ACCIDENT- PSP VEHICLE	4
	64217	1007	ACCIDENT- TRAFFIC	288
	64217	1008	ACCIDENT- TRAFFIC - HIT & RUN	69
	64217	1100	ASSAULT- AGGRAVATED	6
	64217	1102	ASSAULT- HARASSMENT	65
	64217	1105	ASSAULT- PROPULSION OF MISSILE	2
	64217	1106	ASSAULT- RECKLESS ENDANGERING	8
	64217	1108	ASSAULT- SIMPLE	39
	64217	1109	ASSAULT- TERRORISTIC THREATS	7
	64217	1300	BURGLARY- BURGLARY	71
	64217	1300	BURGLARY- BURGLARY	1
	64217	1301	BURGLARY- CRIMINAL TRESPASS	8
	64217	1302	BURGLARY- FALSE ALARM	720
	64217	1303	BURGLARY- OTHER	3
	64217	1304	BURGLARY- PROWLER	1
	64217	1400	CANCELLED BY COMPLAINANT	174
	64217	1600	CRIMINAL MISCHIEF	1
	64217	1600	CRIMINAL MISCHIEF	162
	64217	1702	DEATH- NATURAL	4
	64217	1800	D.C.- DISORDERLY CONDUCT	28
	64217	1802	D.C.- HARASS BY COMMUNICATION	11
	64217	1901	DRUG & NARCOTIC- WHITELINE	2
	64217	1902	DRUG & NARCOTIC- OTHER	1
	64217	1903	DRUG & NARCOTIC- OVERDOSE	1
	64217	1904	DRUG & NARCOTIC- POSSESSION	30
	64217	1905	DRUG & NARCOTIC- SALE & MANF.	3
	64217	2003	ESCAPEE- YOUTH	4
	64217	2101	ESCORT- OTHER	7
	64217	2200	FIRE MARSHAL- ACCIDENTAL	4
	64217	2201	FIRE MARSHAL- ARSON	1
	64217	2202	FIRE MARSHAL- OTHER	1
	64217	2203	FIRE MARSHAL- PUMP & TANK	3
	64217	2205	FIRE MARSHAL- UNKNOWN ORIGIN	2
	64217	2500	HOUSE CHECK	67
	64217	2600	INSPECT. STATION- APPLICANT	6
	64217	2602	INSPECT. STATION- INVESTIGATE	6
	64217	2603	INSPECT. STATION- OTHER	4

<i>MUNICIPALITY, COUNTY</i>	<i>5-digit</i>	<i>Incident Code</i>	<i>TYPE</i>	<i>SumOfNumber</i>
	64217	2604	INSPECT. STATION- SCHOOL BUS	3
	64217	2702	LIQUOR LAW- FURN/SALE TO MINOR	2
	64217	2706	LIQUOR LAW- PUBLIC DRUNKENNESS	7
	64217	2708	LIQUOR LAW- UNDERAGE CONSUME	12
	64217	2801	LOST & FOUND- FIREARMS	1
	64217	2802	LOST & FOUND- OTHER	17
	64217	2803	LOST & FOUND- REGIS. PLATE	31
	64217	2803	LOST & FOUND- REGIS. PLATE	1
	64217	2901	MISSING PERSON- DISABLED	1
	64217	2902	MISSING PERSON- ENDANGERED	2
	64217	2904	MISSING PERSON- RUNAWAY	9
	64217	3000	OTHER- ABUSE ORDER	4
	64217	3001	OTHER- ANIMAL ON ROADWAY	17
	64217	3002	OTHER- ATTEMPT TO LOCATE	7
	64217	3003	OTHER- ATTEMPTED SUICIDE	9
	64217	3004	OTHER- DEBRIS ON ROADWAY	14
	64217	3005	OTHER- DISTURBANCE	94
	64217	3006	OTHER- DOMESTIC	45
	64217	3007	OTHER- FUGITIVE FROM JUSTICE	1
	64217	3009	OTHER- OTHER	249
	64217	3011	OTHER- SEE OFFICER	198
	64217	3100	POLICE INFORMATION	104
	64217	3100	POLICE INFORMATION	1
	64217	3200	REFERRED TO- OTHER AGENCY	11
	64217	3200	REFERRED TO- OTHER AGENCY	1
	64217	3300	REQ. ASSIST- FINGERPRINTS	2
	64217	3301	REQ. ASSIST- MENTAL HEALTH ACT	19
	64217	3302	REQ. ASSIST- MOTORIST	1
	64217	3302	REQ. ASSIST- MOTORIST	124
	64217	3303	REQ. ASSIST- OTHER	8
	64217	3304	REQ. ASSIST- OTHER AGENCY	19
	64217	3305	REQ. ASSIST- OTHER POLICE	8
	64217	3307	REQ. ASSIST- PSP STATION	13
	64217	3307	REQ. ASSIST- PSP STATION	2
	64217	3400	SEX OFFENSE- DEVIATE SEX INTER	1
	64217	3402	SEX OFFENSE- INDECENT ASSAULT	7
	64217	3403	SEX OFFENSE- INDECENT EXPOSURE	2
	64217	3405	SEX OFFENSE- OPEN LEWDNESS	2
	64217	3406	SEX OFFENSE- OTHER	1
	64217	3408	SEX OFFENSE- RAPE	5
	64217	3409	SEX OFFENSE- STATUTORY RAPE	1
	64217	3600	SPEECH- COMMUNITY RELATIONS	8
	64217	3601	SPEECH- OTHER	3
	64217	3602	SPEECH- SAFETY EDUCATION	15
	64217	3701	STATE DEPT. INVEST.- OTHER	7

<i>MUNICIPALITY, COUNTY</i>	<i>5-digit</i>	<i>Incident Code</i>	<i>TYPE</i>	<i>SumOfNumber</i>
	64217	3800	SUSPICIOUS PERSON- ALL	59
	64217	3900	THEFT- ALL OTHER	1
	64217	3900	THEFT- ALL OTHER	38
	64217	3901	THEFT- BAD CHECK	1
	64217	3902	THEFT- DECEPTION	6
	64217	3903	THEFT- FRAUD & FORGERY	15
	64217	3904	THEFT- MOTOR VEHICLE	23
	64217	3905	THEFT- RECEIVE STOLEN PROPERTY	2
	64217	3906	THEFT- RETAIL	4
	64217	3907	THEFT- ROBBERY	5
	64217	3908	THEFT- SERVICES	25
	64217	3909	THEFT- UNAUTHORIZED USE OF MV	3
	64217	3910	THEFT- UNLAWFUL TAKING	161
	64217	4000	TRAFFIC CONTROL	6
	64217	4100	TRAFFIC VIOLATION- DUI	71
	64217	4101	TRAFFIC VIOLATION- OTHER	45
	64217	4200	VEHICLE- ABANDONED	1
	64217	4201	VEHICLE- OTHER	4
	64217	4202	VEHICLE- RECOVERED	5
	64217	4203	VEHICLE- SUSPICIOUS	47
	64217	4204	VEHICLE- TOWED	4
	64217	4400	WARRANT- CRIMINAL	17
	64217	4402	WARRANT- TRAFFIC	61
<i>Summary for 'MUNICIPALITY, COUNTY' = UNITY TOWNSHIP 129WESTMORELAND (110 detail records)</i>				
<b>Sum</b>				<b>3700</b>

MUNICIPALITY, COUNTY	5-digit	Incident Code	TYPE	SumOfNumber
----------------------	---------	---------------	------	-------------

UPPER MACUNGIE TOWNSHIP 077LEHIGH

39209	1000	ACCIDENT- DUI	21
39209	1001	ACCIDENT- FATAL TRAFFIC	2
39209	1002	ACCIDENT- GONE ON ARRIVAL	2
39209	1002	ACCIDENT- GONE ON ARRIVAL	33
39209	1003	ACCIDENT- OTHER	2
39209	1003	ACCIDENT- OTHER	238
39209	1004	ACCIDENT- PEDESTRIAN	2
39209	1006	ACCIDENT- PSP VEHICLE	2
39209	1007	ACCIDENT- TRAFFIC	237
39209	1007	ACCIDENT- TRAFFIC	2
39209	1008	ACCIDENT- TRAFFIC - HIT & RUN	62
39209	1102	ASSAULT- HARASSMENT	37
39209	1105	ASSAULT- PROPULSION OF MISSILE	1
39209	1106	ASSAULT- RECKLESS ENDANGERING	4
39209	1107	ASSAULT- RESISTING ARREST	1
39209	1108	ASSAULT- SIMPLE	2
39209	1109	ASSAULT- TERRORISTIC THREATS	7
39209	1200	BACKGROUND INVEST- OTHER	1
39209	1201	BACKGROUND INVEST- PSP APPLNCT	3
39209	1300	BURGLARY- BURGLARY	41
39209	1301	BURGLARY- CRIMINAL TRESPASS	5
39209	1302	BURGLARY- FALSE ALARM	688
39209	1303	BURGLARY- OTHER	2
39209	1400	CANCELLED BY COMPLAINANT	219
39209	1600	CRIMINAL MISCHIEF	134
39209	1702	DEATH- NATURAL	3
39209	1703	DEATH- OTHER	1
39209	1704	DEATH- SUICIDE	1
39209	1800	D.C.- DISORDERLY CONDUCT	13
39209	1801	D.C.- FALSE ALARM TO AGENCY	1
39209	1802	D.C.- HARASS BY COMMUNICATION	19
39209	1803	D.C.- OTHER	1
39209	1900	DRUG & NARCOTIC- FOUND	4
39209	1901	DRUG & NARCOTIC- WHITELINE	5
39209	1902	DRUG & NARCOTIC- OTHER	2
39209	1904	DRUG & NARCOTIC- POSSESSION	4
39209	2101	ESCORT- OTHER	7
39209	2201	FIRE MARSHAL- ARSON	4
39209	2401	GAMBLING- GAMBLING DEVICES	1
39209	2403	GAMBLING- OTHER	1
39209	2600	INSPECT. STATION- APPLICANT	2
39209	2603	INSPECT. STATION- OTHER	5

<i>MUNICIPALITY, COUNTY</i>	<i>5-digit</i>	<i>Incident Code</i>	<i>TYPE</i>	<i>SumOfNumber</i>
	39209	2604	INSPECT. STATION- SCHOOL BUS	3
	39209	2702	LIQUOR LAW- FURN/SALE TO MINOR	1
	39209	2706	LIQUOR LAW- PUBLIC DRUNKENNESS	4
	39209	2708	LIQUOR LAW- UNDERAGE CONSUME	3
	39209	2801	LOST & FOUND- FIREARMS	2
	39209	2802	LOST & FOUND- OTHER	17
	39209	2803	LOST & FOUND- REGIS. PLATE	8
	39209	2901	MISSING PERSON- DISABLED	1
	39209	2903	MISSING PERSON- OTHER	2
	39209	2904	MISSING PERSON- RUNAWAY	22
	39209	3000	OTHER- ABUSE ORDER	7
	39209	3001	OTHER- ANIMAL ON ROADWAY	8
	39209	3002	OTHER- ATTEMPT TO LOCATE	3
	39209	3003	OTHER- ATTEMPTED SUICIDE	2
	39209	3004	OTHER- DEBRIS ON ROADWAY	35
	39209	3005	OTHER- DISTURBANCE	37
	39209	3006	OTHER- DOMESTIC	49
	39209	3007	OTHER- FUGITIVE FROM JUSTICE	1
	39209	3009	OTHER- OTHER	1
	39209	3009	OTHER- OTHER	304
	39209	3010	OTHER- PSP INVESTIGATION	10
	39209	3011	OTHER- SEE OFFICER	226
	39209	3100	POLICE INFORMATION	83
	39209	3200	REFERRED TO- OTHER AGENCY	29
	39209	3201	REFERRED TO- OTHER POLICE	2
	39209	3202	REFERRED TO- PSP STATION	1
	39209	3202	REFERRED TO- PSP STATION	3
	39209	3202	REFERRED TO- PSP STATION	6
	39209	3202	REFERRED TO- PSP STATION	7
	39209	3300	REQ. ASSIST- FINGERPRINTS	252
	39209	3301	REQ. ASSIST- MENTAL HEALTH ACT	7
	39209	3302	REQ. ASSIST- MOTORIST	333
	39209	3302	REQ. ASSIST- MOTORIST	1
	39209	3302	REQ. ASSIST- MOTORIST	10
	39209	3303	REQ. ASSIST- OTHER	39
	39209	3303	REQ. ASSIST- OTHER	1
	39209	3304	REQ. ASSIST- OTHER AGENCY	43
	39209	3305	REQ. ASSIST- OTHER POLICE	1
	39209	3305	REQ. ASSIST- OTHER POLICE	27
	39209	3306	REQ. ASSIST- POLICE/INTOX.TEST	4
	39209	3307	REQ. ASSIST- PSP STATION	2
	39209	3307	REQ. ASSIST- PSP STATION	17
	39209	3307	REQ. ASSIST- PSP STATION	26
	39209	3402	SEX OFFENSE- INDECENT ASSAULT	3
	39209	3406	SEX OFFENSE- OTHER	1

<i>MUNICIPALITY, COUNTY</i>	<i>5-digit</i>	<i>Incident Code</i>	<i>TYPE</i>	<i>SumOfNumber</i>
	39209	3407	SEX OFFENSE- PROSTITUTION	1
	39209	3408	SEX OFFENSE- RAPE	1
	39209	3501	SHOOTING- OTHER	1
	39209	3600	SPEECH- COMMUNITY RELATIONS	5
	39209	3601	SPEECH- OTHER	4
	39209	3602	SPEECH- SAFETY EDUCATION	9
	39209	3603	SPEECH- TOUR	3
	39209	3700	STATE DEPT. INVEST.- D.L. 640	16
	39209	3701	STATE DEPT. INVEST.- OTHER	13
	39209	3800	SUSPICIOUS PERSON- ALL	54
	39209	3900	THEFT- ALL OTHER	16
	39209	3901	THEFT- BAD CHECK	5
	39209	3902	THEFT- DECEPTION	4
	39209	3903	THEFT- FRAUD & FORGERY	6
	39209	3904	THEFT- MOTOR VEHICLE	14
	39209	3905	THEFT- RECEIVE STOLEN PROPERTY	2
	39209	3906	THEFT- RETAIL	29
	39209	3907	THEFT- ROBBERY	9
	39209	3908	THEFT- SERVICES	3
	39209	3909	THEFT- UNAUTHORIZED USE OF MV	4
	39209	3910	THEFT- UNLAWFUL TAKING	165
	39209	4000	TRAFFIC CONTROL	7
	39209	4100	TRAFFIC VIOLATION- DUI	28
	39209	4100	TRAFFIC VIOLATION- DUI	1
	39209	4101	TRAFFIC VIOLATION- OTHER	19
	39209	4201	VEHICLE- OTHER	5
	39209	4202	VEHICLE- RECOVERED	6
	39209	4203	VEHICLE- SUSPICIOUS	33
	39209	4204	VEHICLE- TOWED	21
	39209	4400	WARRANT- CRIMINAL	8
	39209	4402	WARRANT- TRAFFIC	3

Summary for 'MUNICIPALITY, COUNTY' = UPPER MACUNGIE TOWNSHIP 077LEHIGH (118 detail records)

Sum

3961



MUNICIPALITY, COUNTY	5-digit	Incident Code	TYPE	SumOfNumber
----------------------	---------	---------------	------	-------------

WEST BRADFORD TOWNSHIP 029CHESTER

15243	1000	ACCIDENT- DUI	14
15243	1002	ACCIDENT- GONE ON ARRIVAL	19
15243	1003	ACCIDENT- OTHER	73
15243	1005	ACCIDENT- PRIVATE PROPERTY	2
15243	1006	ACCIDENT- PSP VEHICLE	1
15243	1007	ACCIDENT- TRAFFIC	115
15243	1008	ACCIDENT- TRAFFIC - HIT & RUN	14
15243	1100	ASSAULT- AGGRAVATED	3
15243	1102	ASSAULT- HARASSMENT	31
15243	1105	ASSAULT- PROPULSION OF MISSILE	1
15243	1106	ASSAULT- RECKLESS ENDANGERING	2
15243	1108	ASSAULT- SIMPLE	10
15243	1109	ASSAULT- TERRORISTIC THREATS	1
15243	1200	BACKGROUND INVEST- OTHER	6
15243	1201	BACKGROUND INVEST- PSP APPLNCT	3
15243	1300	BURGLARY- BURGLARY	32
15243	1301	BURGLARY- CRIMINAL TRESPASS	3
15243	1302	BURGLARY- FALSE ALARM	173
15243	1303	BURGLARY- OTHER	2
15243	1304	BURGLARY- PROWLER	3
15243	1400	CANCELLED BY COMPLAINANT	133
15243	1600	CRIMINAL MISCHIEF	66
15243	1702	DEATH- NATURAL	3
15243	1703	DEATH- OTHER	1
15243	1704	DEATH- SUICIDE	1
15243	1800	D.C.- DISORDERLY CONDUCT	9
15243	1802	D.C.- HARASS BY COMMUNICATION	5
15243	1803	D.C.- OTHER	1
15243	1900	DRUG & NARCOTIC- FOUND	1
15243	1902	DRUG & NARCOTIC- OTHER	2
15243	1904	DRUG & NARCOTIC- POSSESSION	10
15243	1905	DRUG & NARCOTIC- SALE & MANF.	1
15243	2001	ESCAPEE- OTHER	2
15243	2003	ESCAPEE- YOUTH	1
15243	2200	FIRE MARSHAL- ACCIDENTAL	1
15243	2201	FIRE MARSHAL- ARSON	3
15243	2203	FIRE MARSHAL- PUMP & TANK	1
15243	2205	FIRE MARSHAL- UNKNOWN ORIGIN	1
15243	2403	GAMBLING- OTHER	1
15243	2603	INSPECT. STATION- OTHER	10
15243	2702	LIQUOR LAW- FURN/SALE TO MINOR	1
15243	2706	LIQUOR LAW- PUBLIC DRUNKENNESS	4

<i>MUNICIPALITY, COUNTY</i>	<i>5-digit</i>	<i>Incident Code</i>	<i>TYPE</i>	<i>SumOfNumber</i>
	15243	2708	LIQUOR LAW- UNDERAGE CONSUME	3
	15243	2800	LOST & FOUND- ANIMALS	14
	15243	2801	LOST & FOUND- FIREARMS	3
	15243	2802	LOST & FOUND- OTHER	11
	15243	2803	LOST & FOUND- REGIS. PLATE	6
	15243	2901	MISSING PERSON- DISABLED	1
	15243	2902	MISSING PERSON- ENDANGERED	1
	15243	2903	MISSING PERSON- OTHER	1
	15243	2904	MISSING PERSON- RUNAWAY	7
	15243	3000	OTHER- ABUSE ORDER	2
	15243	3001	OTHER- ANIMAL ON ROADWAY	43
	15243	3002	OTHER- ATTEMPT TO LOCATE	4
	15243	3003	OTHER- ATTEMPTED SUICIDE	6
	15243	3004	OTHER- DEBRIS ON ROADWAY	28
	15243	3005	OTHER- DISTURBANCE	62
	15243	3006	OTHER- DOMESTIC	33
	15243	3009	OTHER- OTHER	146
	15243	3010	OTHER- PSP INVESTIGATION	2
	15243	3011	OTHER- SEE OFFICER	117
	15243	3100	POLICE INFORMATION	199
	15243	3200	REFERRED TO- OTHER AGENCY	27
	15243	3201	REFERRED TO- OTHER POLICE	3
	15243	3202	REFERRED TO- PSP STATION	1
	15243	3202	REFERRED TO- PSP STATION	1
	15243	3300	REQ. ASSIST- FINGERPRINTS	67
	15243	3301	REQ. ASSIST- MENTAL HEALTH ACT	2
	15243	3302	REQ. ASSIST- MOTORIST	125
	15243	3303	REQ. ASSIST- OTHER	23
	15243	3304	REQ. ASSIST- OTHER AGENCY	29
	15243	3305	REQ. ASSIST- OTHER POLICE	50
	15243	3307	REQ. ASSIST- PSP STATION	19
	15243	3307	REQ. ASSIST- PSP STATION	3
	15243	3402	SEX OFFENSE- INDECENT ASSAULT	4
	15243	3406	SEX OFFENSE- OTHER	1
	15243	3408	SEX OFFENSE- RAPE	1
	15243	3600	SPEECH- COMMUNITY RELATIONS	3
	15243	3601	SPEECH- OTHER	1
	15243	3602	SPEECH- SAFETY EDUCATION	1
	15243	3603	SPEECH- TOUR	14
	15243	3700	STATE DEPT. INVEST.- D.L. 640	37
	15243	3701	STATE DEPT. INVEST.- OTHER	15
	15243	3800	SUSPICIOUS PERSON- ALL	42
	15243	3900	THEFT- ALL OTHER	26
	15243	3901	THEFT- BAD CHECK	2
	15243	3902	THEFT- DECEPTION	1

<i>MUNICIPALITY, COUNTY</i>	<i>5-digit</i>	<i>Incident Code</i>	<i>TYPE</i>	<i>SumOfNumber</i>
	15243	3904	THEFT- MOTOR VEHICLE	6
	15243	3907	THEFT- ROBBERY	2
	15243	3910	THEFT- UNLAWFUL TAKING	76
	15243	4000	TRAFFIC CONTROL	10
	15243	4100	TRAFFIC VIOLATION- DUI	17
	15243	4101	TRAFFIC VIOLATION- OTHER	30
	15243	4201	VEHICLE- OTHER	2
	15243	4202	VEHICLE- RECOVERED	1
	15243	4203	VEHICLE- SUSPICIOUS	44
	15243	4204	VEHICLE- TOWED	17
	15243	4400	WARRANT- CRIMINAL	10
	15243	4402	WARRANT- TRAFFIC	5

Summary for 'MUNICIPALITY, COUNTY' = WEST BRADFORD TOWNSHIP 029CHESTER (99 detail records)

**Sum** 2173

## WHITE TOWNSHIP 063INDIANA

32223	1000	ACCIDENT- DUI	19
32223	1001	ACCIDENT- FATAL TRAFFIC	3
32223	1002	ACCIDENT- GONE ON ARRIVAL	13
32223	1003	ACCIDENT- OTHER	119
32223	1004	ACCIDENT- PEDESTRIAN	2
32223	1005	ACCIDENT- PRIVATE PROPERTY	4
32223	1006	ACCIDENT- PSP VEHICLE	2
32223	1007	ACCIDENT- TRAFFIC	162
32223	1008	ACCIDENT- TRAFFIC - HIT & RUN	66
32223	1100	ASSAULT- AGGRAVATED	7
32223	1101	ASSAULT- ATTEMPTED HOMICIDE	1
32223	1102	ASSAULT- HARASSMENT	118
32223	1104	ASSAULT- OTHER	3
32223	1105	ASSAULT- PROPULSION OF MISSILE	2
32223	1106	ASSAULT- RECKLESS ENDANGERING	13
32223	1107	ASSAULT- RESISTING ARREST	1
32223	1108	ASSAULT- SIMPLE	35
32223	1109	ASSAULT- TERRORISTIC THREATS	10
32223	1200	BACKGROUND INVEST- OTHER	2
32223	1201	BACKGROUND INVEST- PSP APPLNCT	7
32223	1300	BURGLARY- BURGLARY	42
32223	1301	BURGLARY- CRIMINAL TRESPASS	7
32223	1302	BURGLARY- FALSE ALARM	491
32223	1303	BURGLARY- OTHER	2
32223	1304	BURGLARY- PROWLER	3
32223	1400	CANCELLED BY COMPLAINANT	183
32223	1500	CLEAN REQUEST	7
32223	1600	CRIMINAL MISCHIEF	167
32223	1702	DEATH- NATURAL	2
32223	1703	DEATH- OTHER	1
32223	1704	DEATH- SUICIDE	1
32223	1800	D.C. - DISORDERLY CONDUCT	47
32223	1802	D.C. - HARASS BY COMMUNICATION	23
32223	1901	DRUG & NARCOTIC- WHITELINE	2
32223	1902	DRUG & NARCOTIC- OTHER	10
32223	1903	DRUG & NARCOTIC- OVERDOSE	2
32223	1904	DRUG & NARCOTIC- POSSESSION	1
32223	1904	DRUG & NARCOTIC- POSSESSION	8
32223	1905	DRUG & NARCOTIC- SALE & MANF.	3
32223	2003	ESCAPEE- YOUTH	2
32223	2101	ESCORT- OTHER	2
32223	2200	FIRE MARSHAL- ACCIDENTAL	4

<i>MUNICIPALITY, COUNTY</i>	<i>5-digit</i>	<i>Incident Code</i>	<i>TYPE</i>	<i>SumOfNumber</i>
	32223	2201	FIRE MARSHAL- ARSON	3
	32223	2202	FIRE MARSHAL- OTHER	6
	32223	2203	FIRE MARSHAL- PUMP & TANK	6
	32223	2403	GAMBLING- OTHER	2
	32223	2500	HOUSE CHECK	12
	32223	2600	INSPECT. STATION- APPLICANT	5
	32223	2603	INSPECT. STATION- OTHER	8
	32223	2604	INSPECT. STATION- SCHOOL BUS	4
	32223	2702	LIQUOR LAW- FURN/SALE TO MINOR	2
	32223	2705	LIQUOR LAW- OTHER	1
	32223	2706	LIQUOR LAW- PUBLIC DRUNKENNESS	21
	32223	2708	LIQUOR LAW- UNDERAGE CONSUME	14
	32223	2801	LOST & FOUND- FIREARMS	1
	32223	2802	LOST & FOUND- OTHER	32
	32223	2803	LOST & FOUND- REGIS. PLATE	44
	32223	2901	MISSING PERSON- DISABLED	1
	32223	2903	MISSING PERSON- OTHER	1
	32223	2904	MISSING PERSON- RUNAWAY	13
	32223	3001	OTHER- ANIMAL ON ROADWAY	31
	32223	3002	OTHER- ATTEMPT TO LOCATE	29
	32223	3003	OTHER- ATTEMPTED SUICIDE	8
	32223	3004	OTHER- DEBRIS ON ROADWAY	23
	32223	3005	OTHER- DISTURBANCE	147
	32223	3006	OTHER- DOMESTIC	52
	32223	3007	OTHER- FUGITIVE FROM JUSTICE	2
	32223	3008	OTHER- LABOR DISPUTE	1
	32223	3009	OTHER- OTHER	222
	32223	3009	OTHER- OTHER	1
	32223	3010	OTHER- PSP INVESTIGATION	2
	32223	3011	OTHER- SEE OFFICER	230
	32223	3100	POLICE INFORMATION	282
	32223	3200	REFERRED TO- OTHER AGENCY	21
	32223	3201	REFERRED TO- OTHER POLICE	18
	32223	3202	REFERRED TO- PSP STATION	6
	32223	3300	REQ. ASSIST- FINGERPRINTS	164
	32223	3301	REQ. ASSIST- MENTAL HEALTH ACT	17
	32223	3302	REQ. ASSIST- MOTORIST	201
	32223	3303	REQ. ASSIST- OTHER	30
	32223	3304	REQ. ASSIST- OTHER AGENCY	52
	32223	3305	REQ. ASSIST- OTHER POLICE	17
	32223	3306	REQ. ASSIST- POLICE/INTOX.TEST	41
	32223	3307	REQ. ASSIST- PSP STATION	28
	32223	3307	REQ. ASSIST- PSP STATION	2
	32223	3400	SEX OFFENSE- DEVIATE SEX INTER	2
	32223	3402	SEX OFFENSE- INDECENT ASSAULT	7

<i>MUNICIPALITY, COUNTY</i>	<i>5-digit</i>	<i>Incident Code</i>	<i>TYPE</i>	<i>SumOfNumber</i>
	32223	3405	SEX OFFENSE- OPEN LEWDNESS	1
	32223	3408	SEX OFFENSE- RAPE	4
	32223	3500	SHOOTING- ACCIDENTAL	1
	32223	3501	SHOOTING- OTHER	1
	32223	3600	SPEECH- COMMUNITY RELATIONS	7
	32223	3601	SPEECH- OTHER	5
	32223	3602	SPEECH- SAFETY EDUCATION	1
	32223	3603	SPEECH- TOUR	4
	32223	3700	STATE DEPT. INVEST.- D.L. 640	64
	32223	3701	STATE DEPT. INVEST.- OTHER	11
	32223	3800	SUSPICIOUS PERSON- ALL	85
	32223	3900	THEFT- ALL OTHER	81
	32223	3901	THEFT- BAD CHECK	9
	32223	3902	THEFT- DECEPTION	18
	32223	3903	THEFT- FRAUD & FORGERY	25
	32223	3904	THEFT- MOTOR VEHICLE	18
	32223	3905	THEFT- RECEIVE STOLEN PROPERTY	2
	32223	3906	THEFT- RETAIL	32
	32223	3907	THEFT- ROBBERY	7
	32223	3908	THEFT- SERVICES	20
	32223	3909	THEFT- UNAUTHORIZED USE OF MV	6
	32223	3910	THEFT- UNLAWFUL TAKING	84
	32223	4000	TRAFFIC CONTROL	13
	32223	4100	TRAFFIC VIOLATION- DUI	31
	32223	4101	TRAFFIC VIOLATION- OTHER	140
	32223	4200	VEHICLE- ABANDONED	10
	32223	4201	VEHICLE- OTHER	11
	32223	4202	VEHICLE- RECOVERED	6
	32223	4203	VEHICLE- SUSPICIOUS	42
	32223	4204	VEHICLE- TOWED	11
	32223	4300	WARRANT- ACT 141 - ARREST	1
	32223	4400	WARRANT- CRIMINAL	11
	32223	4401	WARRANT- SEARCH	1
	32223	4402	WARRANT- TRAFFIC	21

Summary for 'MUNICIPALITY, COUNTY' = WHITE TOWNSHIP 063INDIANA (121 detail records)

**Sum**

4195

<i>MUNICIPALITY, COUNTY</i>	<i>5-digit</i>	<i>Incident Code</i>	<i>TYPE</i>	<i>SumOfNumber</i>
<i>Grand Total</i>				69668