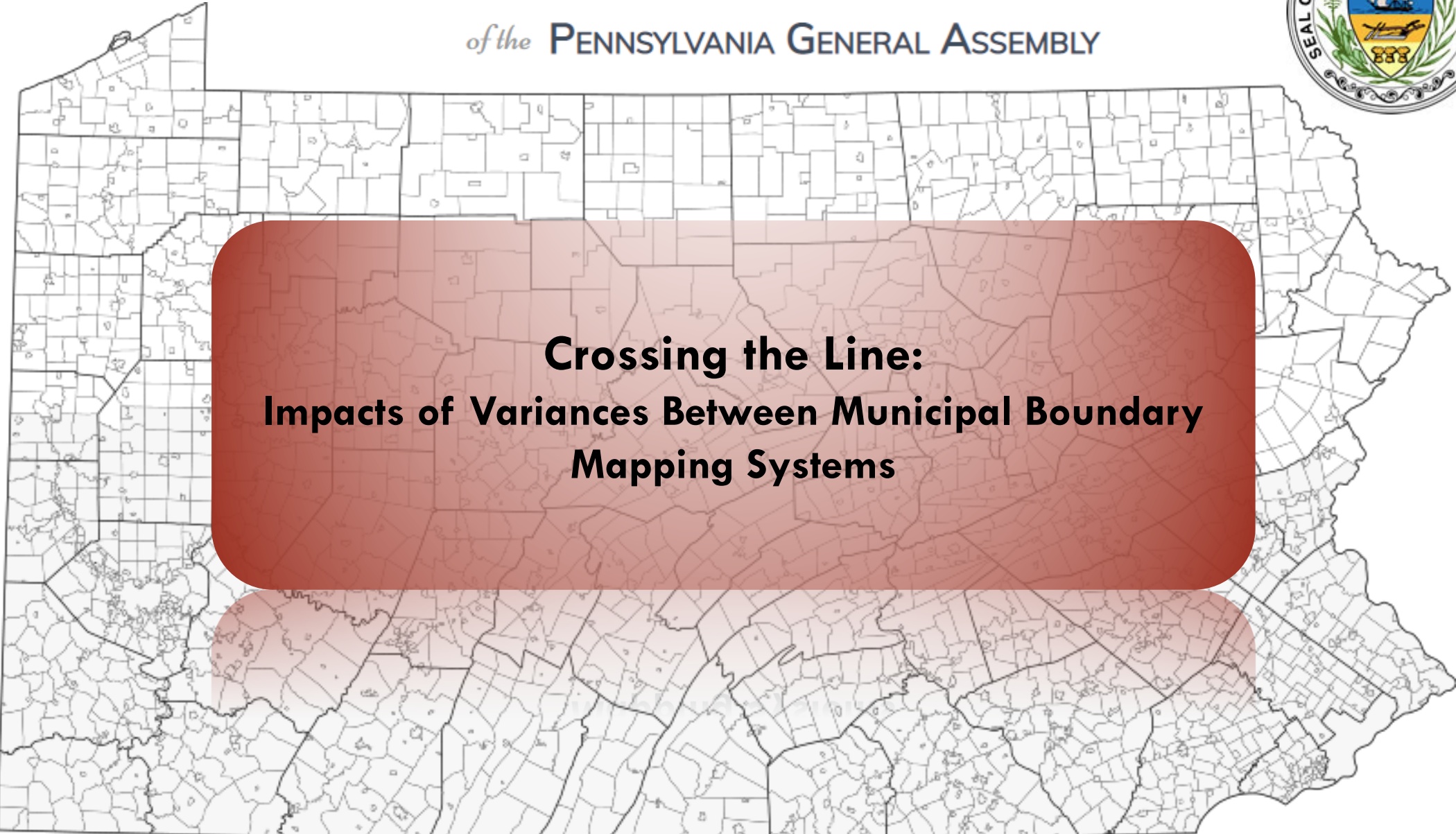


LOCAL GOVERNMENT COMMISSION




of the PENNSYLVANIA GENERAL ASSEMBLY

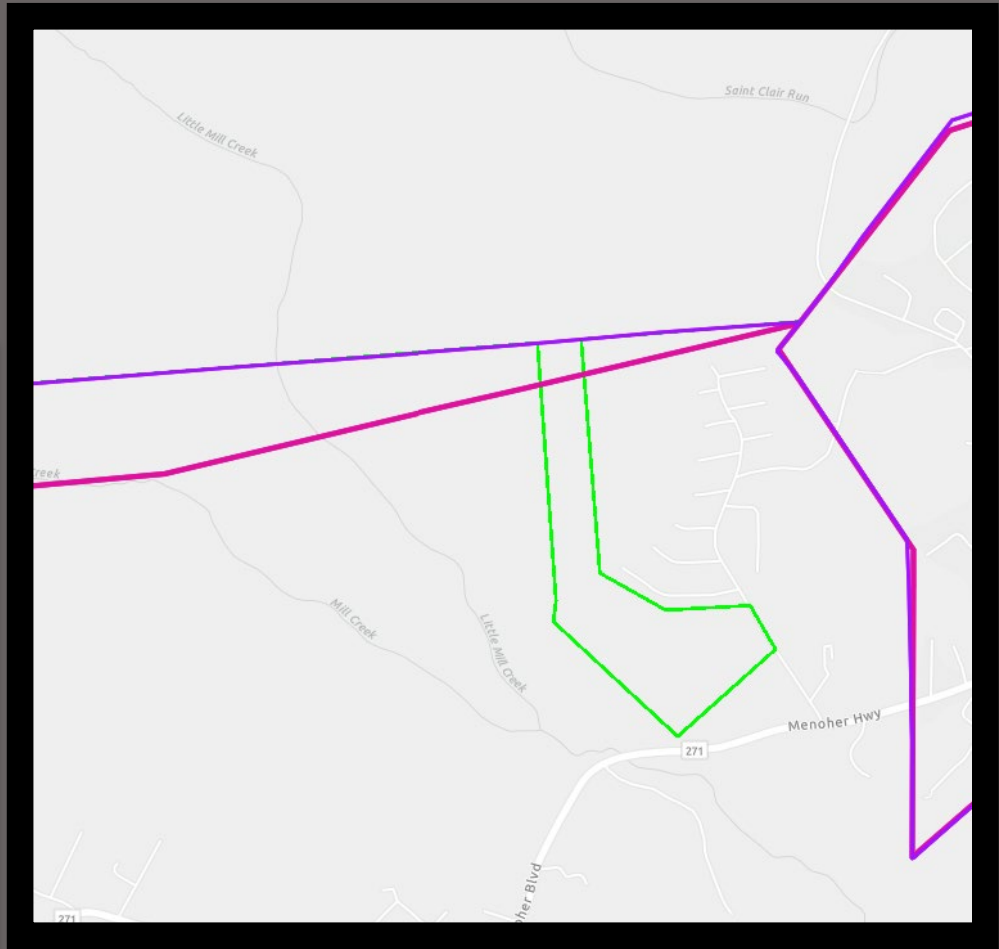
A map of Pennsylvania showing municipal boundaries. The map is overlaid with a semi-transparent red rounded rectangle containing the title text. The map shows a dense network of lines representing municipal boundaries across the state.

Crossing the Line: Impacts of Variances Between Municipal Boundary Mapping Systems



Key

Munbound	
Census	
County	



Key

Munbound	
Census	
County	

